



Sheringham Shoal and Dudgeon Offshore Wind Farm Extension Projects

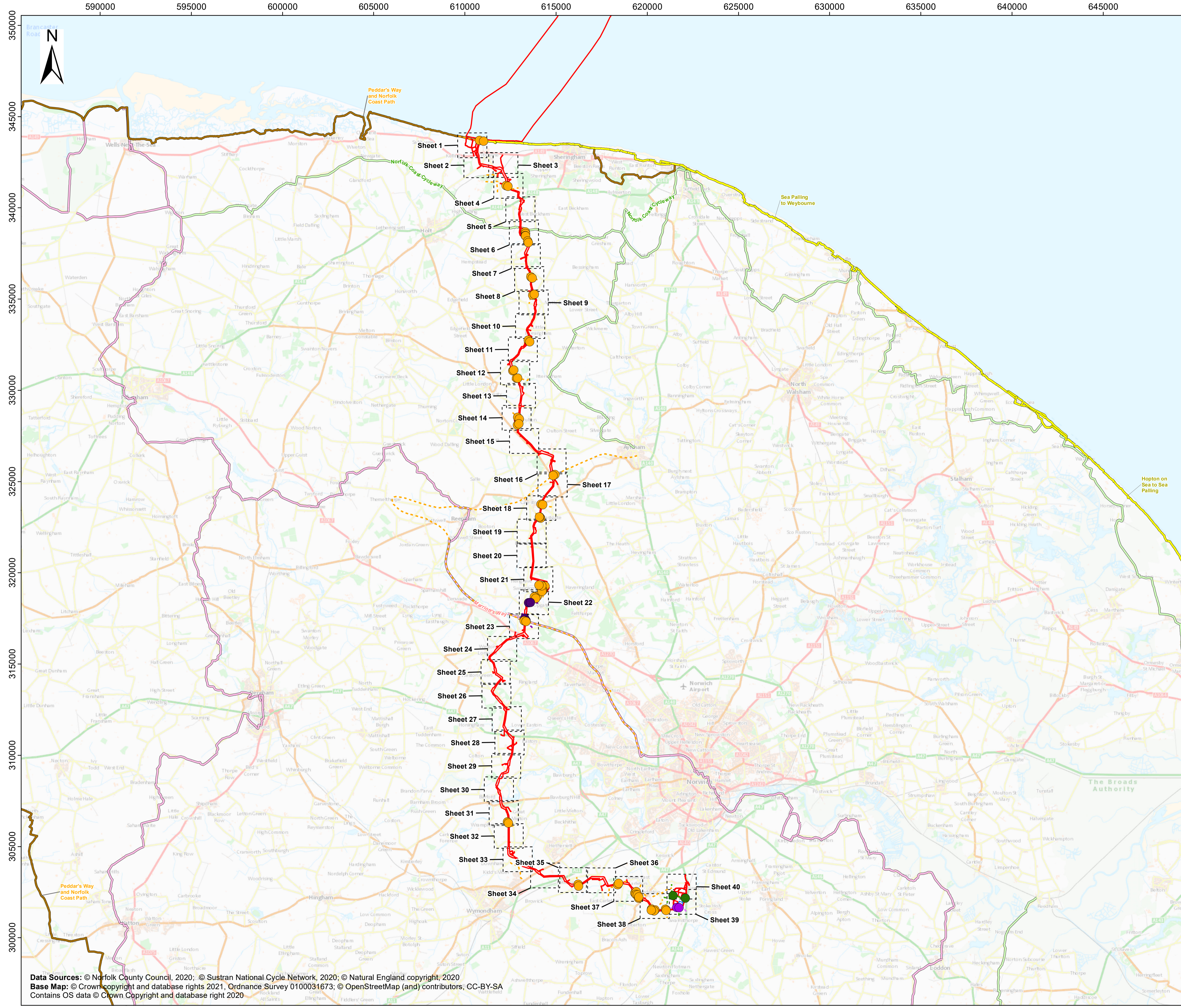
Public Rights of Way (to be temporarily stopped up)
Plan (Revision C)

Revision C

March 2023

Document Reference: 2.11

APFP Regulation: 5(2)(K)



Sheringham Shoal and Dudgeon Extension Projects

Title: Public Rights of Way (to be temporarily stopped up) Plan Key Plan

APFP Regulations Reference: 5(2)(k)
Application Doc. no.: 2.11

- Legend:**
- Order Limits
 - Onshore Substation Site
 - Sheet Boundary
 - Coastal Path
 - National Trail
 - National Cycle Route
 - Regional Cycle Route
- PRoW**
- Bridleway
 - Footpath
 - Byway Open to All Traffic
 - Restricted Byway
- PRoW to be temporarily stopped up**
- Bridleway
 - Byway Open to All Traffic
 - Footpath
 - Restricted Byway
- PRoW to be temporarily stopped up - start and end points**
- Bridleway
 - Byway Open to All Traffic
 - Footpath
 - Restricted Byway



Coordinate Reference System: British National Grid
Transformation WGS84: OSGB_1936_To_WGS_1984_7

Scale: 1:100,000 Scale at size: A1

Equinor Doc. no.: C282-RH-Z-GA-00003

REV	DATE	STATUS	DRW	CHK	APR
D	28/02/2023	Fourth Issue	DE	SM	SM
C	13/10/2022	Third Issue	GC	SM	SM
B	19/08/2022	Second Issue	GC	SM	SM
A	28/03/2022	First Issue	AZ	SM	SM

Data Sources: © Norfolk County Council, 2020; © Sustran National Cycle Network, 2020; © Natural England copyright, 2020
Base Map: © Crown copyright and database rights 2021, Ordnance Survey 0100031673; © OpenStreetMap (and) contributors, CC-BY-SA
Contains OS data © Crown Copyright and database right 2020



610000

610500

611000



344000

343500

343000

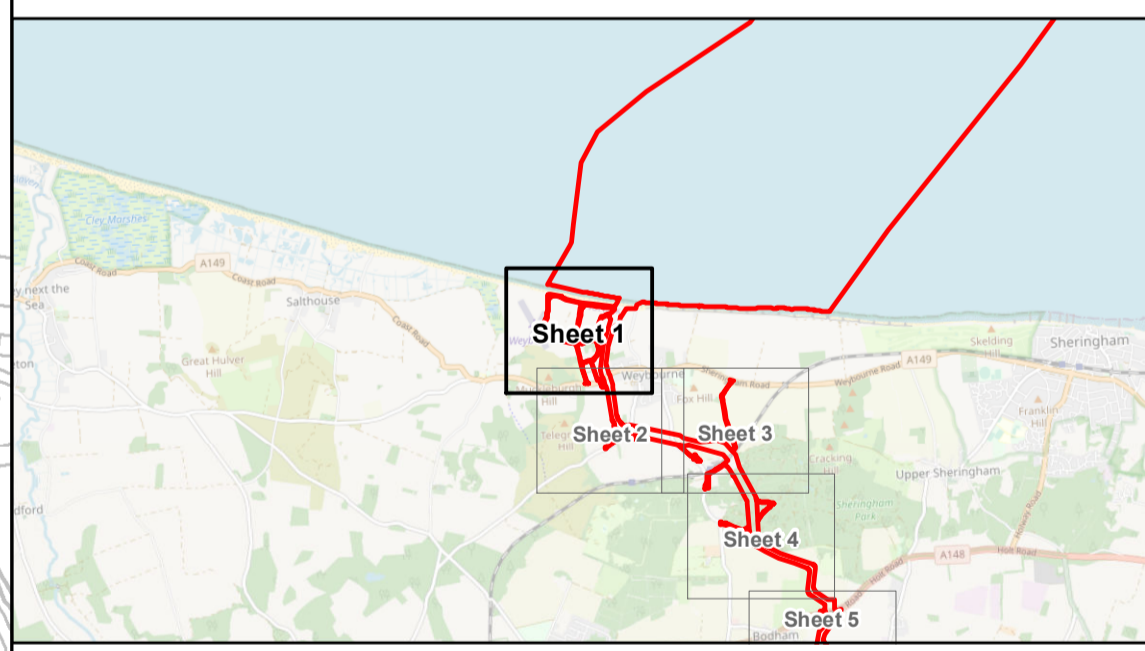
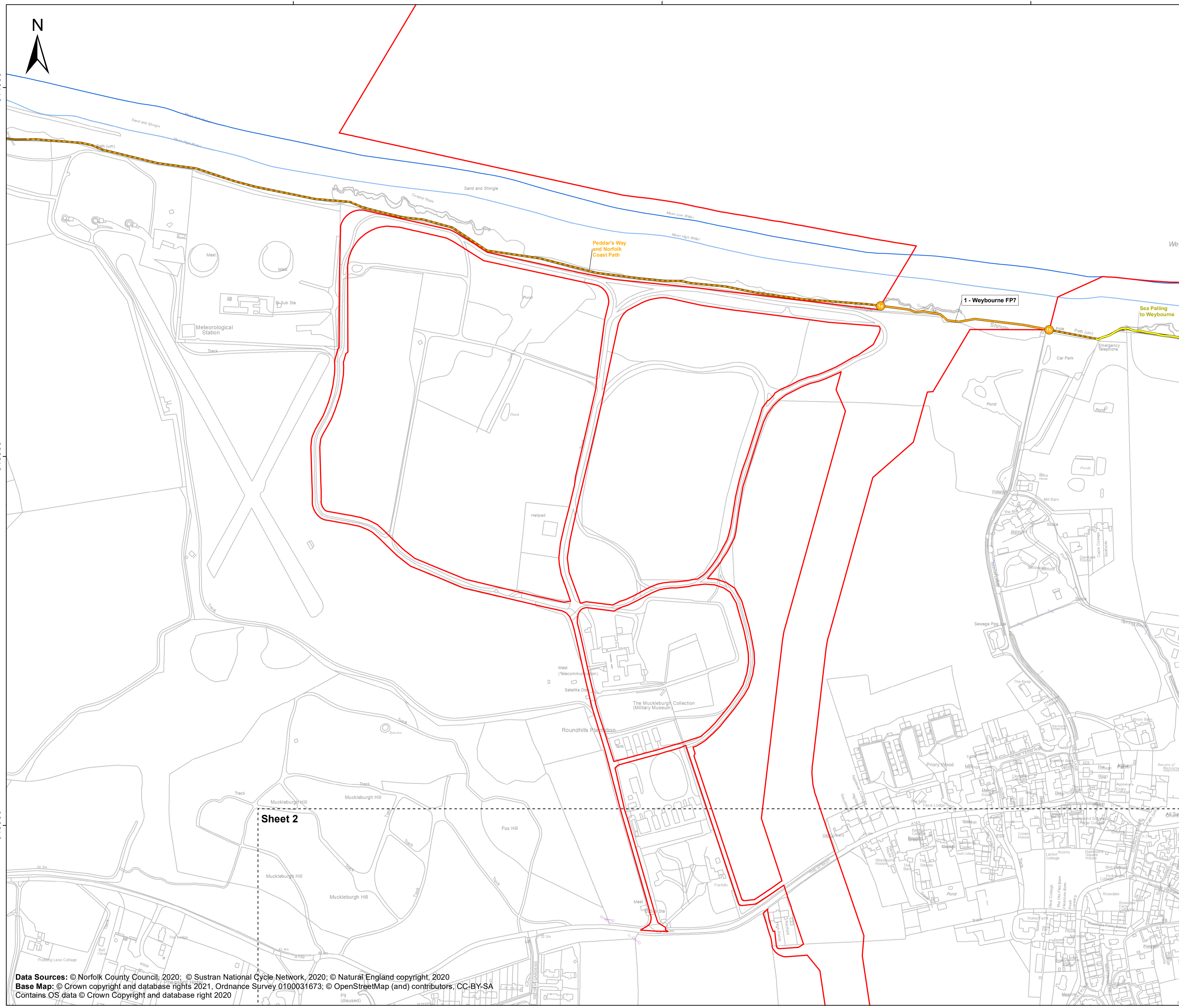
Sheringham Shoal and Dudgeon Extension Projects

Title: Public Rights of Way (to be temporarily stopped up) Plan
Sheet 1 of 40

APFP Regulations Reference: 5(2)(k)
Application Doc. no.: 2.11

Legend:

- Order Limits
- Sheet Boundary
- Mean Low Water (Springs)
- Mean High Water (Springs)
- Coastal Path
- National Trail
- PRoW**
- Footpath
- PRoW to be temporarily stopped up**
- Footpath
- PRoW to be temporarily stopped up - start and end points**
- Footpath



Coordinate Reference System: British National Grid
Transformation WGS84: OSGB_1936_To_WGS_1984_7

0 100 200 300 Metres
0 100 200 300 Yards

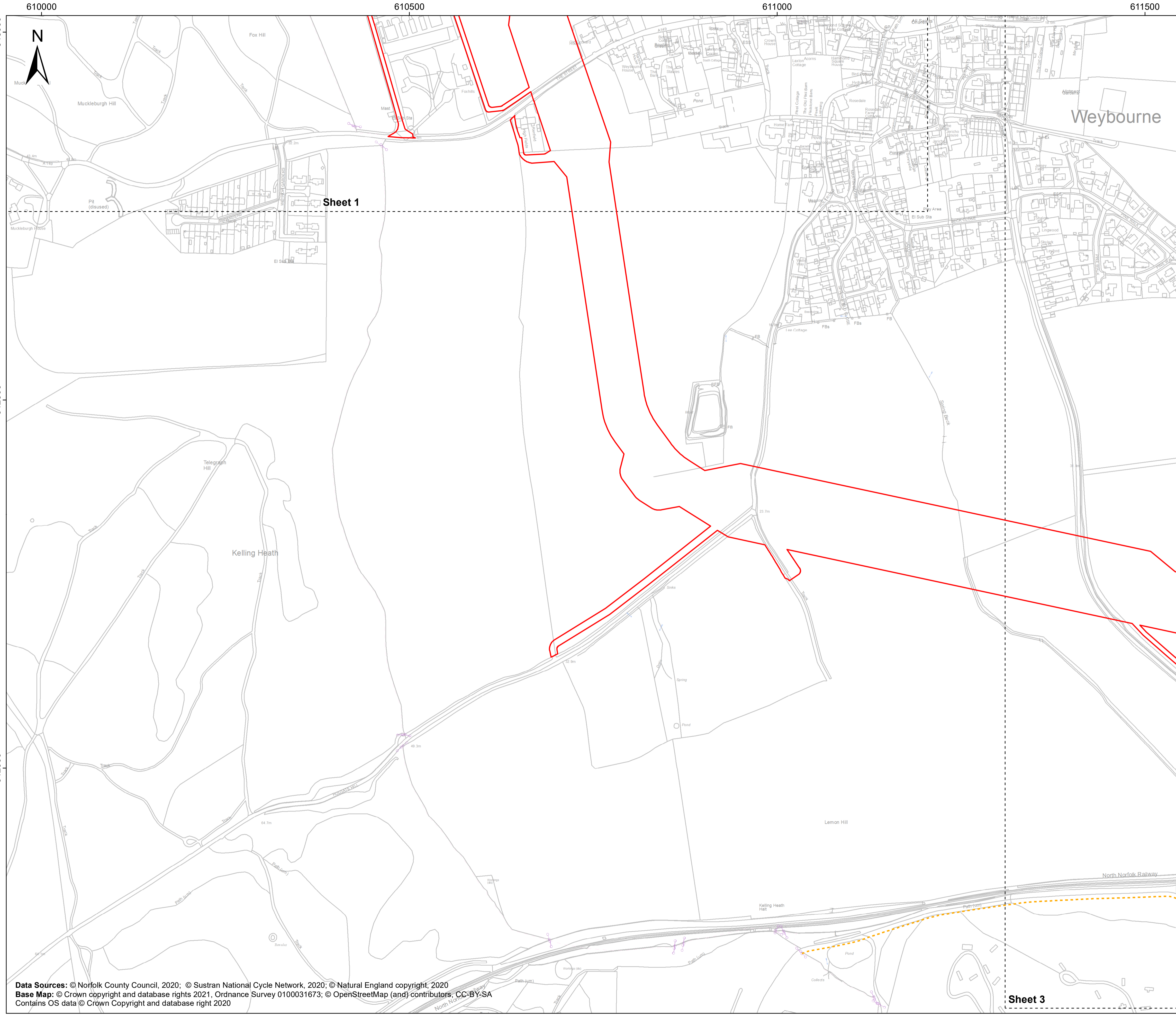
Scale: 1:2,500 Scale at size: A1

Equinor Doc. no.: C282-RH-Z-GA-00003

REV	DATE	STATUS	DRW	CHK	APR
D	28/02/2023	Fourth Issue	DE	SM	SM
C	13/10/2022	Third Issue	GC	SM	SM
B	19/08/2022	Second Issue	GC	SM	SM
A	28/03/2022	First Issue	AZ	SM	SM

Data Sources: © Norfolk County Council, 2020; © Sustran National Cycle Network, 2020; © Natural England copyright, 2020
Base Map: © Crown copyright and database rights 2021, Ordnance Survey 0100031673; © OpenStreetMap (and) contributors, CC-BY-SA
Contains OS data © Crown Copyright and database right 2020



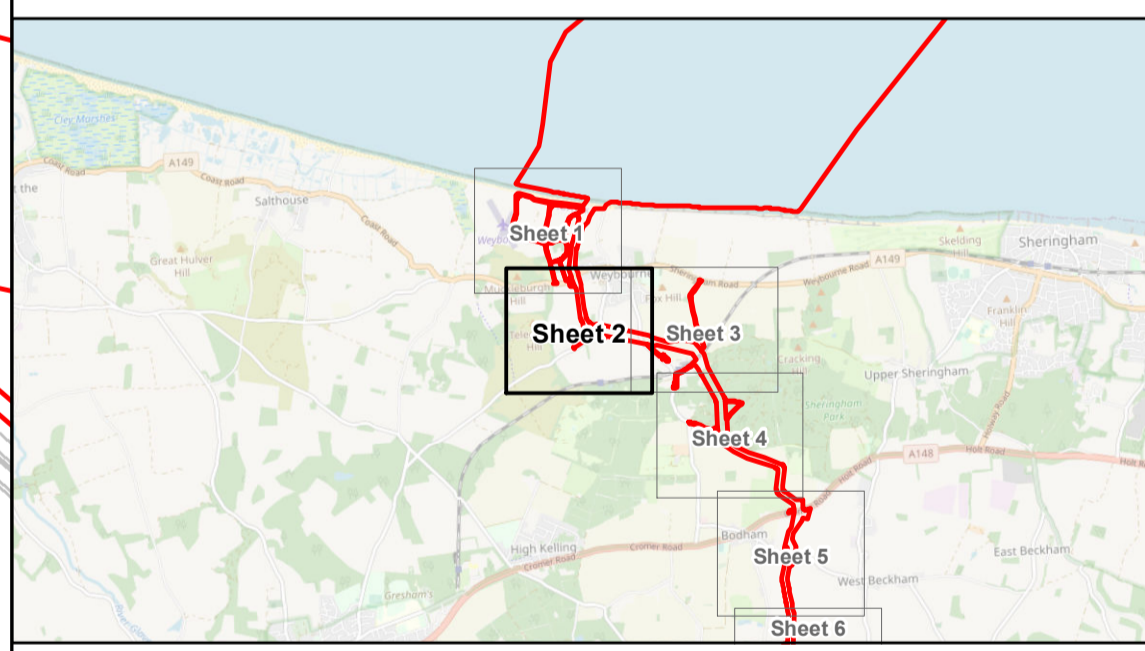


Sheringham Shoal and Dudgeon Extension Projects

Title: Public Rights of Way (to be temporarily stopped up) Plan
Sheet 2 of 40

APFP Regulations Reference: 5(2)(k)
Application Doc. no.: 2.11

- Legend:
- Order Limits
 - Sheet Boundary
 - PRoW**
 - Footpath



Coordinate Reference System: British National Grid
Transformation WGS84: OSGB_1936_To_WGS_1984_7

0 100 200 300 Metres
0 100 200 300 Yards

Scale: 1:2,500 Scale at size: A1

Equinor Doc. no.: C282-RH-Z-GA-00003

REV	DATE	STATUS	DRW	CHK	APR
D	28/02/2023	Fourth Issue	DE	SM	SM
C	13/10/2022	Third Issue	GC	SM	SM
B	19/08/2022	Second Issue	GC	SM	SM
A	28/03/2022	First Issue	AZ	SM	SM



Data Sources: © Norfolk County Council, 2020; © Sustran National Cycle Network, 2020; © Natural England copyright, 2020
Base Map: © Crown copyright and database rights 2021, Ordnance Survey 0100031673; © OpenStreetMap (and) contributors, CC-BY-SA
Contains OS data © Crown Copyright and database right 2020

Sheet 1

Sheet 3

611500

612000

612500

343000

342500

342000

Sheet 2

Sheet 4

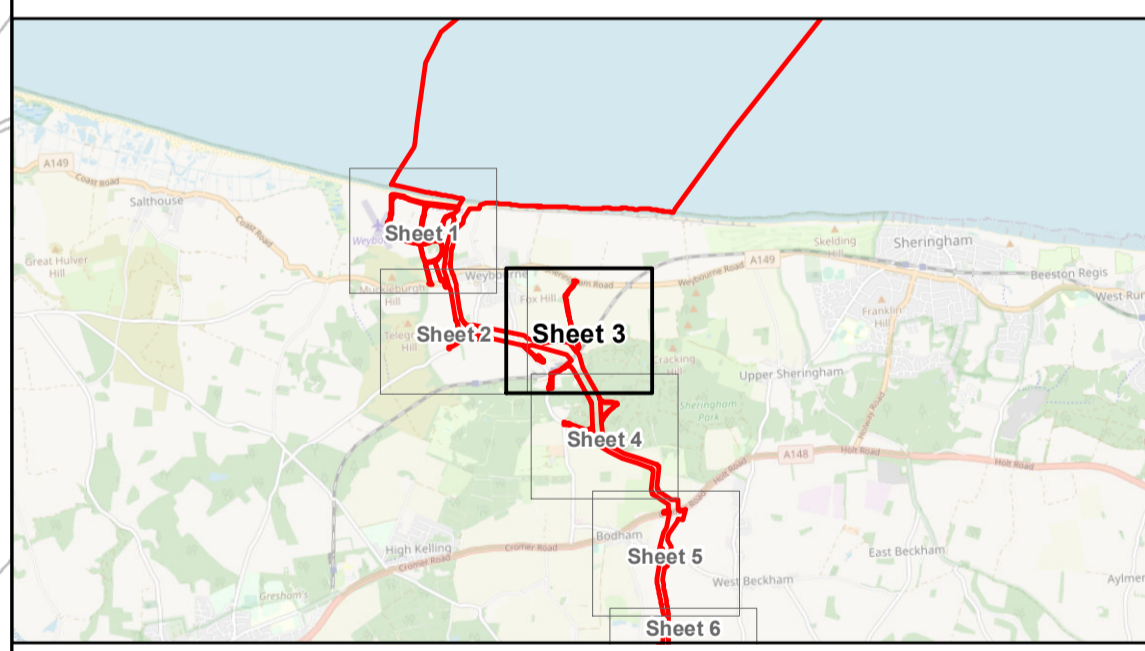
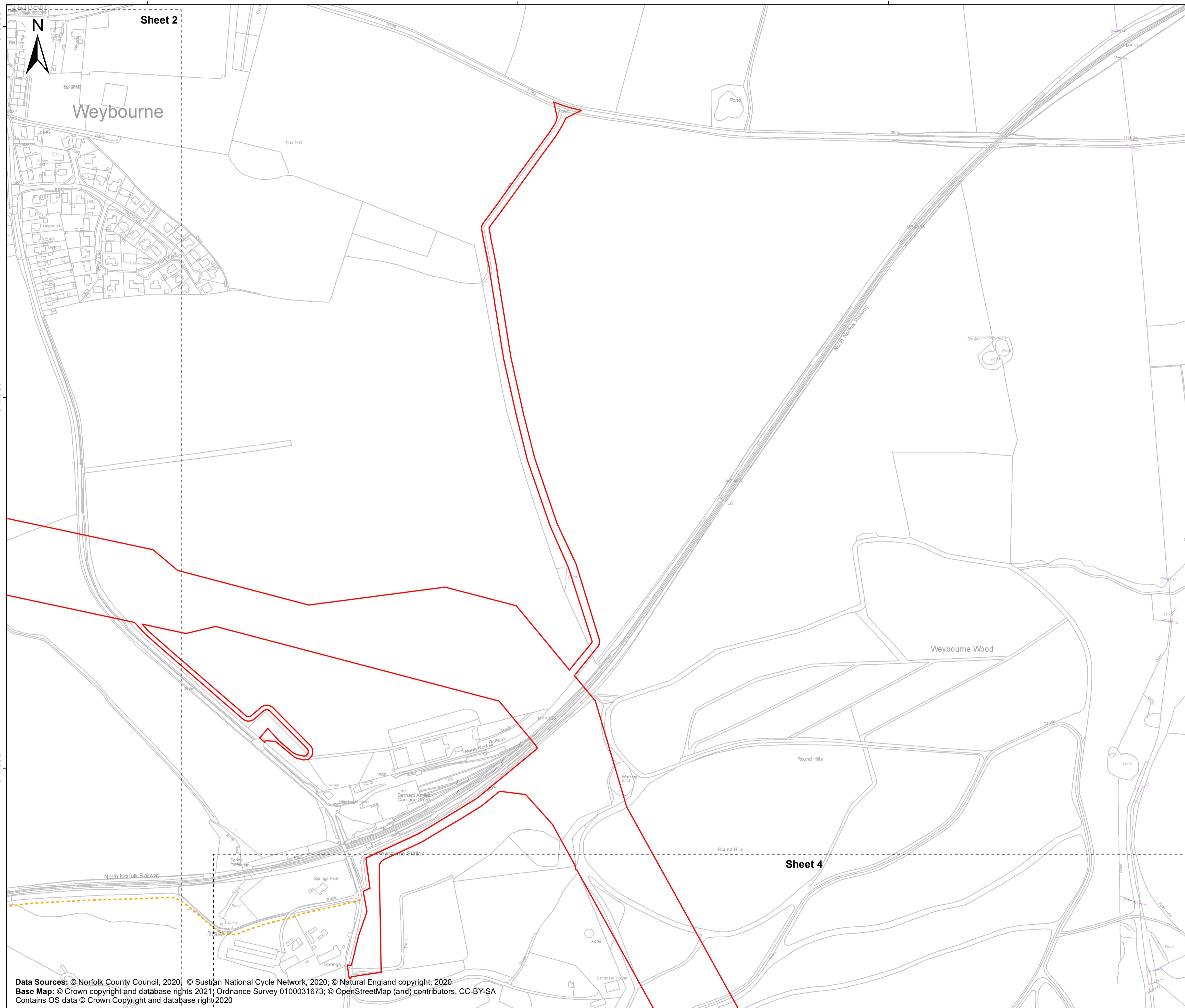
Sheringham Shoal and Dudgeon Extension Projects

Title:
Public Rights of Way (to be temporarily stopped up) Plan
Sheet 3 of 40

APFP Regulations Reference: 5(2)(k)
Application Doc. no.: 2.11

Legend:

- Order Limits
- Sheet Boundary
- PRoW**
- Footpath



Coordinate Reference System: British National Grid
 Transformation WGS84: OSGB_1936_To_WGS_1984_7

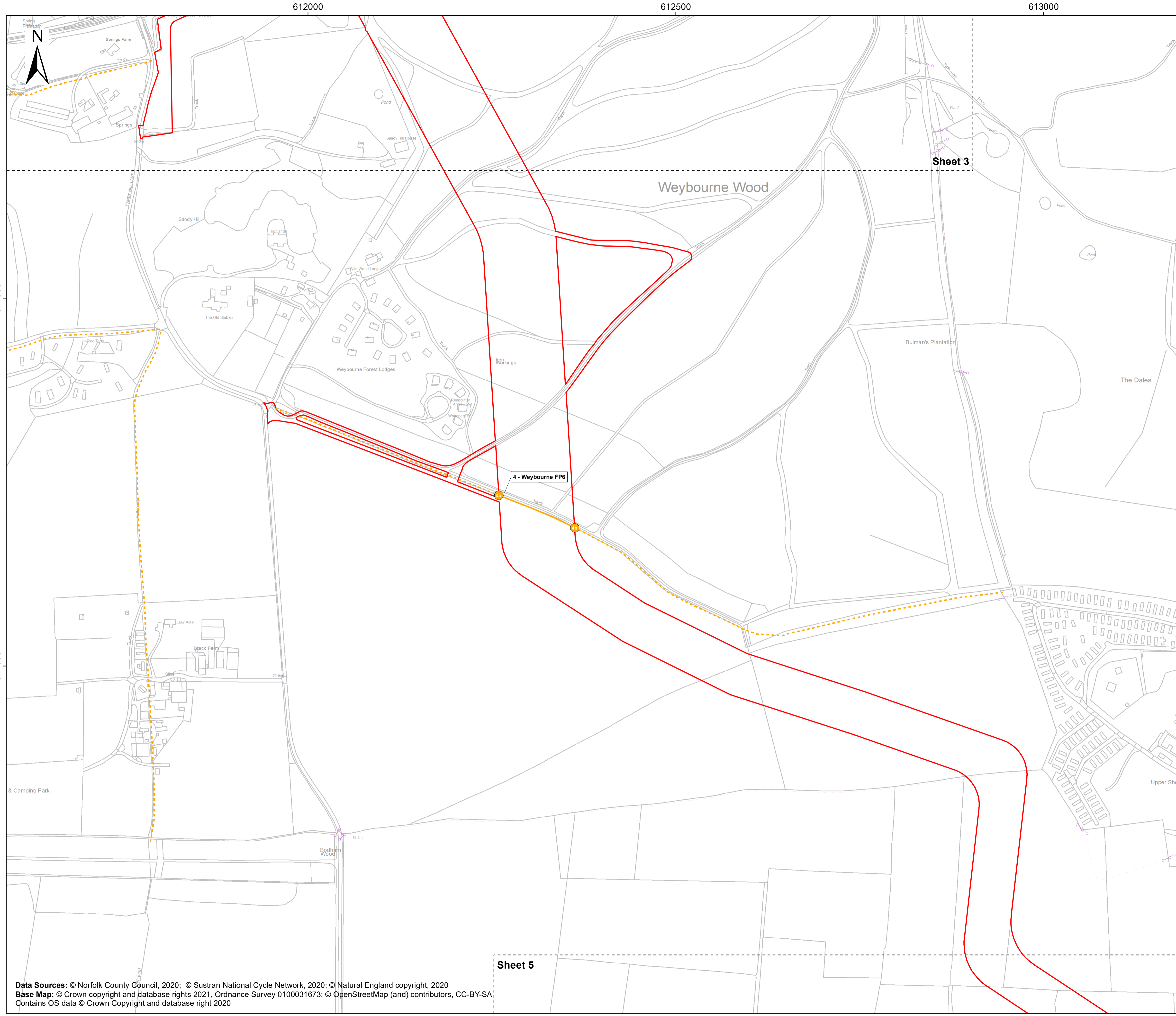
Scale: 1:2,500 Scale at size: A1

Equinor Doc. no.: C282-RH-Z-GA-00003

REV	DATE	STATUS	DRW	CHK	APR
D	28/02/2023	Fourth Issue	DE	SM	SM
C	13/10/2022	Third Issue	GC	SM	SM
B	19/08/2022	Second Issue	GC	SM	SM
A	28/03/2022	First Issue	AZ	SM	SM

Data Sources: © Norfolk County Council, 2020; © Sustran National Cycle Network, 2020; © Natural England copyright, 2020
 Base Map: © Crown copyright and database rights 2021; Ordnance Survey 0100031673; © OpenStreetMap (and) contributors, CC-BY-SA
 Contains OS data © Crown Copyright and database right 2020



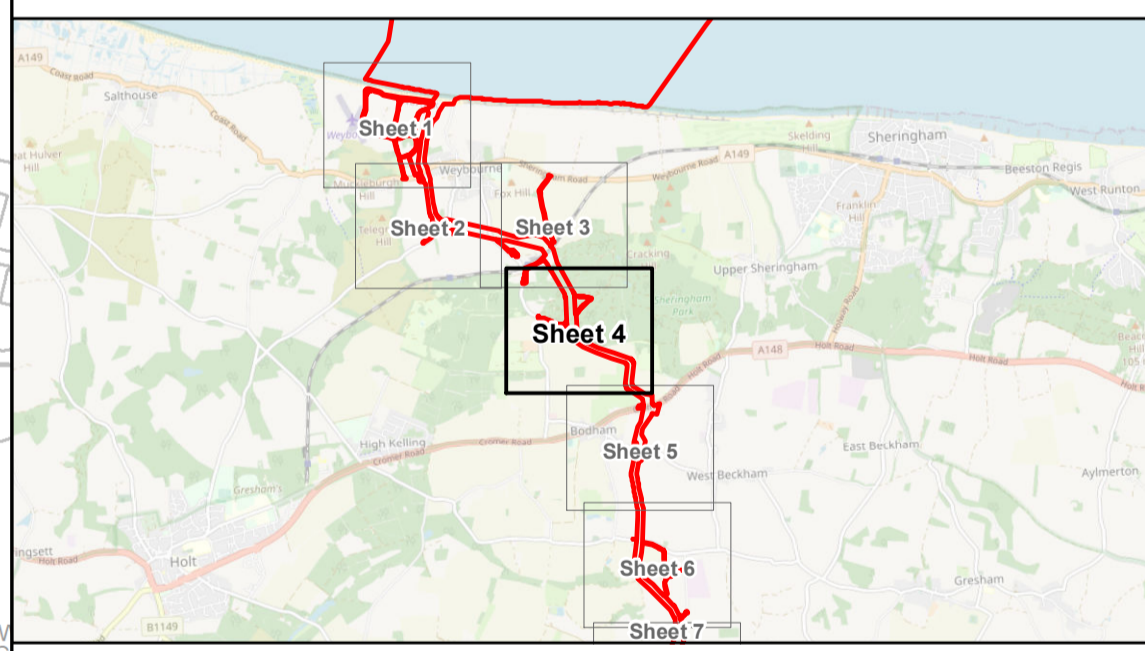


Sheringham Shoal and Dudgeon Extension Projects

Title:
Public Rights of Way (to be temporarily stopped up) Plan
Sheet 4 of 40

APFP Regulations Reference: 5(2)(k)
Application Doc. no.: 2.11

- Legend:
- Order Limits
 - Sheet Boundary
 - PRoW**
 - Footpath
 - PRoW to be temporarily stopped up**
 - Footpath
 - PRoW to be temporarily stopped up - start and end points**
 - Footpath



Coordinate Reference System: British National Grid
Transformation WGS84: OSGB_1936_To_WGS_1984_7

Scale: 1:2,500 Scale at size: A1

Equinor Doc. no.: C282-RH-Z-GA-00003

REV	DATE	STATUS	DRW	CHK	APR
D	28/02/2023	Fourth Issue	DE	SM	SM
C	13/10/2022	Third Issue	GC	SM	SM
B	19/08/2022	Second Issue	GC	SM	SM
A	28/03/2022	First Issue	AZ	SM	SM

Data Sources: © Norfolk County Council, 2020; © Sustran National Cycle Network, 2020; © Natural England copyright, 2020
Base Map: © Crown copyright and database rights 2021, Ordnance Survey 0100031673; © OpenStreetMap (and) contributors, CC-BY-SA; Contains OS data © Crown Copyright and database right 2020



612500

613000

613500

340500

340000

339500



Sheet 4



Sheet 6

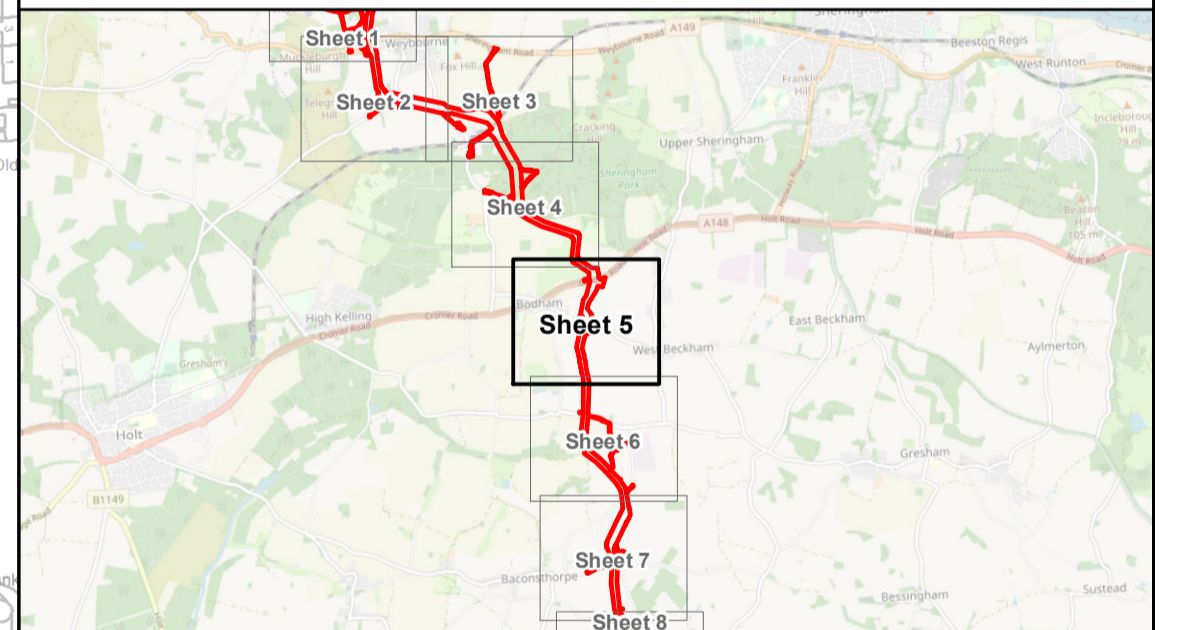
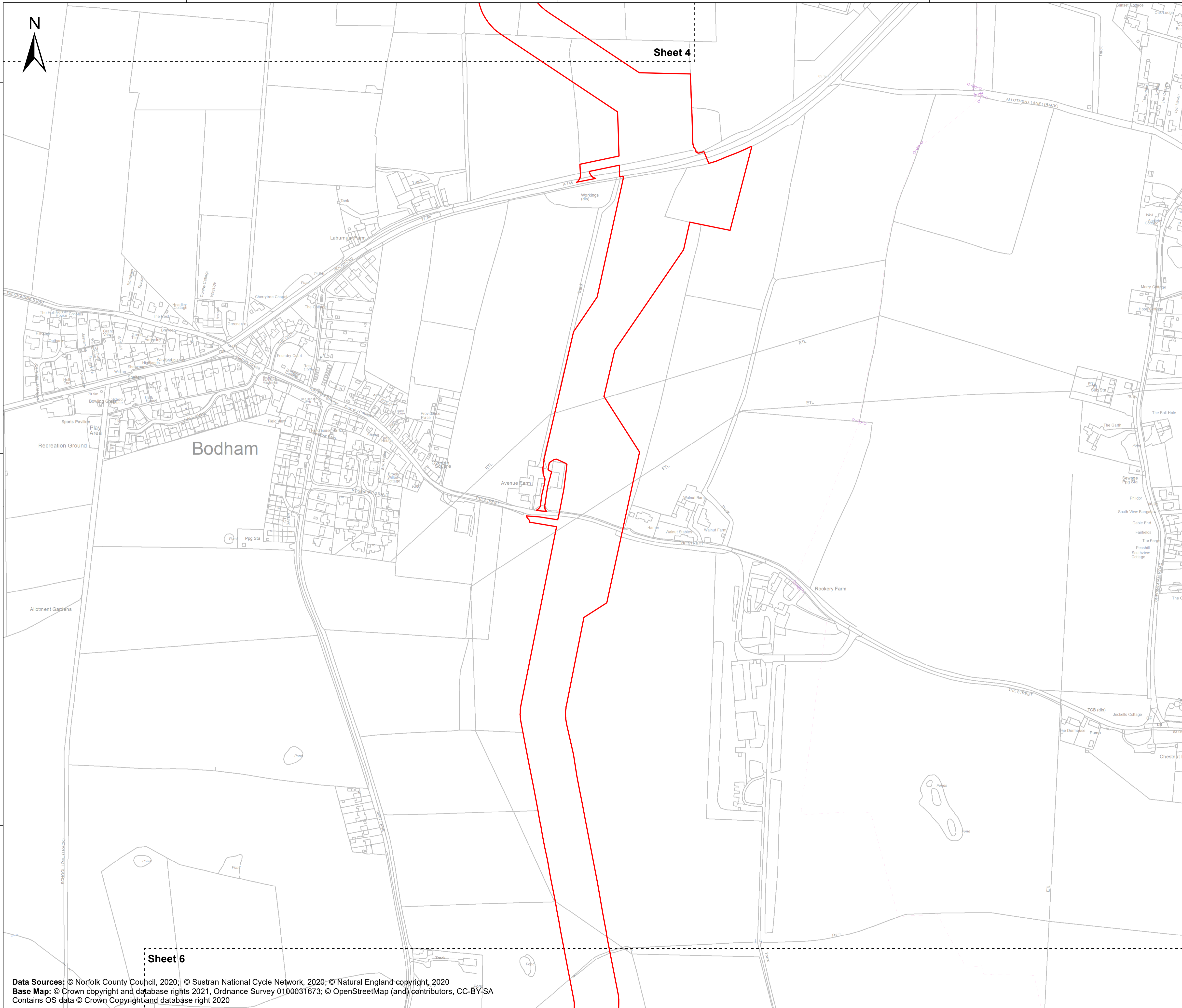
Sheringham Shoal and Dudgeon Extension Projects

Title: Public Rights of Way (to be temporarily stopped up) Plan Sheet 5 of 40

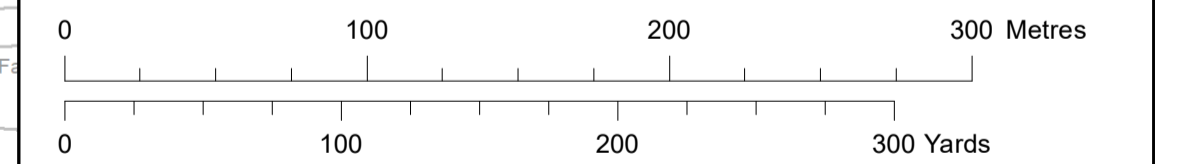
APFP Regulations Reference: 5(2)(k)
Application Doc. no.: 2.11

Legend:

-  Order Limits
-  Sheet Boundary



Coordinate Reference System: British National Grid
Transformation WGS84: OSGB_1936_To_WGS_1984_7



Scale: 1:2,500 Scale at size: A1

Equinor Doc. no.: C282-RH-Z-GA-00003

REV	DATE	STATUS	DRW	CHK	APR
D	28/02/2023	Fourth Issue	DE	SM	SM
C	13/10/2022	Third Issue	GC	SM	SM
B	19/08/2022	Second Issue	GC	SM	SM
A	28/03/2022	First Issue	AZ	SM	SM

Data Sources: © Norfolk County Council, 2020; © Sustran National Cycle Network, 2020; © Natural England copyright, 2020
Base Map: © Crown copyright and database rights 2021, Ordnance Survey 0100031673; © OpenStreetMap (and) contributors, CC-BY-SA
Contains OS data © Crown Copyright and database right 2020



612500

613000

613500

614000



Sheet 5

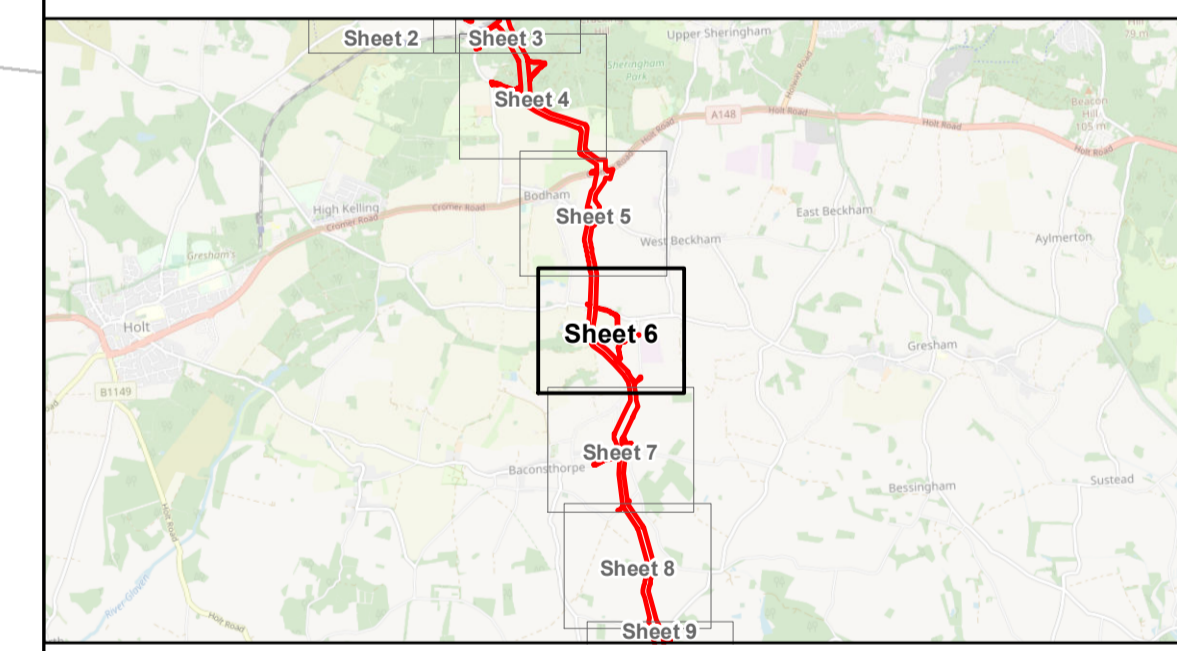
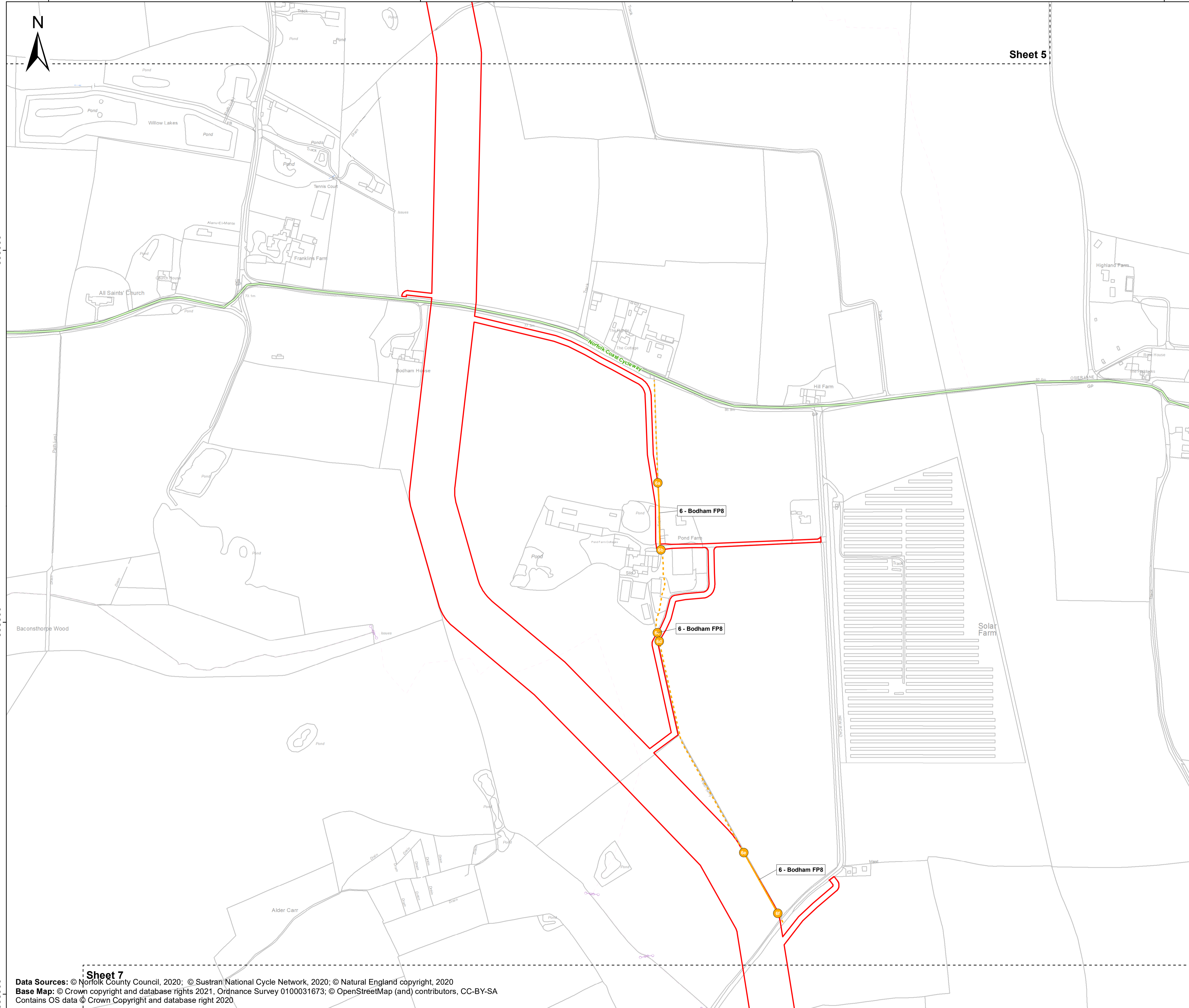
Sheringham Shoal and Dudgeon Extension Projects

Title:
Public Rights of Way (to be temporarily stopped up) Plan
Sheet 6 of 40

APFP Regulations Reference: 5(2)(k)
Application Doc. no.: 2.11

Legend:

- Order Limits
- Sheet Boundary
- Regional Cycle Route
- PRoW**
- Footpath
- PRoW to be temporarily stopped up**
- Footpath
- PRoW to be temporarily stopped up - start and end points**
- Footpath



Coordinate Reference System: British National Grid
Transformation WGS84: OSGB_1936_To_WGS_1984_7

0 100 200 300 Metres
0 100 200 300 Yards

Scale: 1:2,500 Scale at size: A1

Equinor Doc. no.: C282-RH-Z-GA-00003

D	28/02/2023	Fourth Issue	DE	SM	SM
C	13/10/2022	Third Issue	GC	SM	SM
B	19/08/2022	Second Issue	GC	SM	SM
A	28/03/2022	First Issue	AZ	SM	SM
REV	DATE	STATUS	DRW	CHK	APR

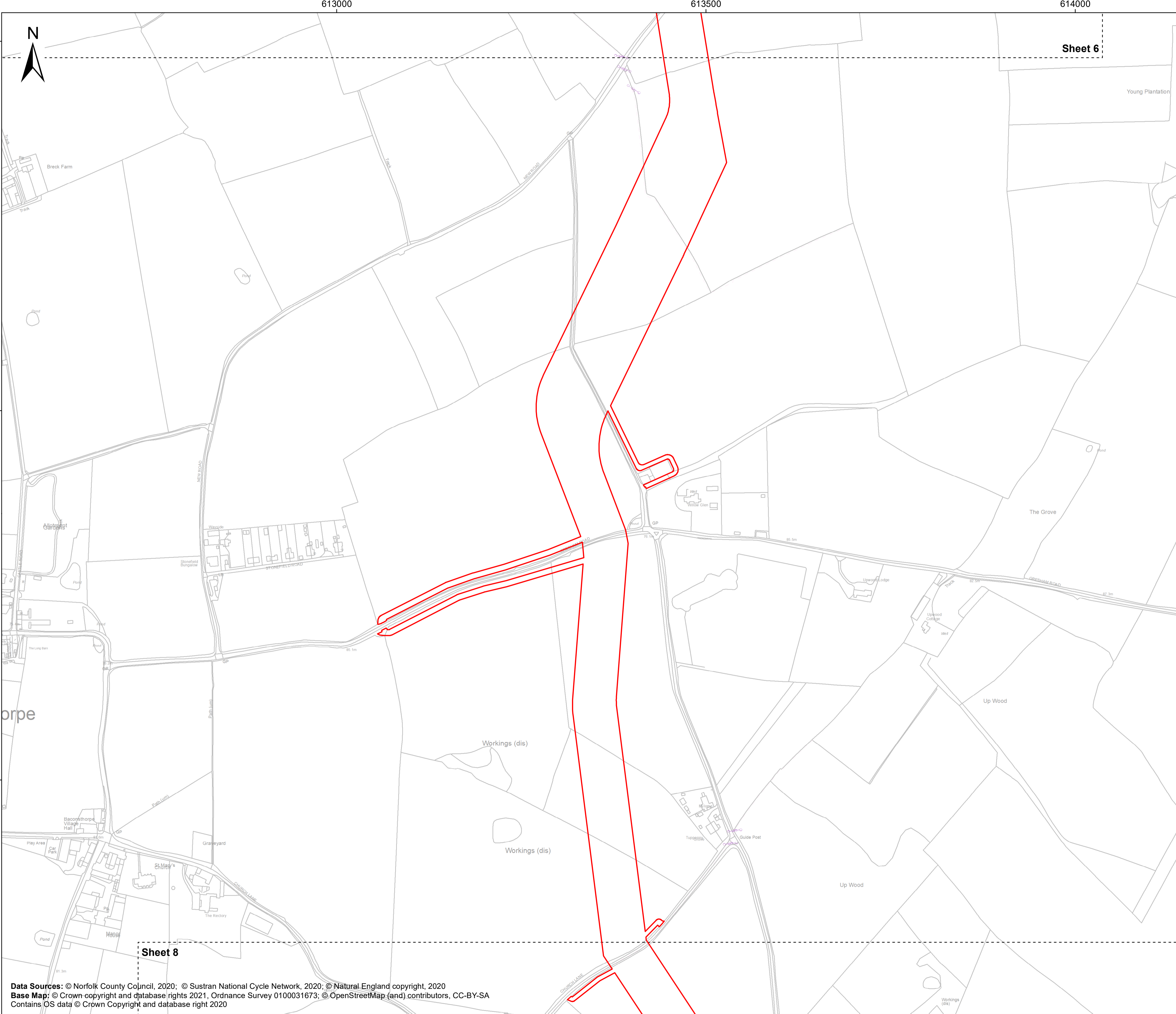


Sheet 7
Data Sources: © Norfolk County Council, 2020; © Sustran National Cycle Network, 2020; © Natural England copyright, 2020
Base Map: © Crown copyright and database rights 2021, Ordnance Survey 0100031673; © OpenStreetMap (and) contributors, CC-BY-SA
Contains OS data © Crown Copyright and database right 2020

339000

338500

338000

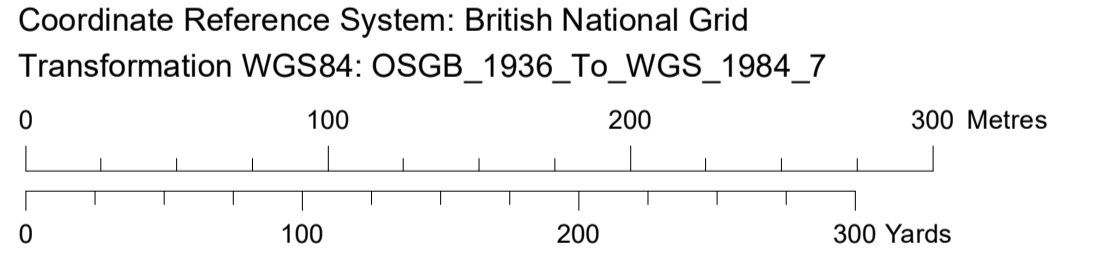
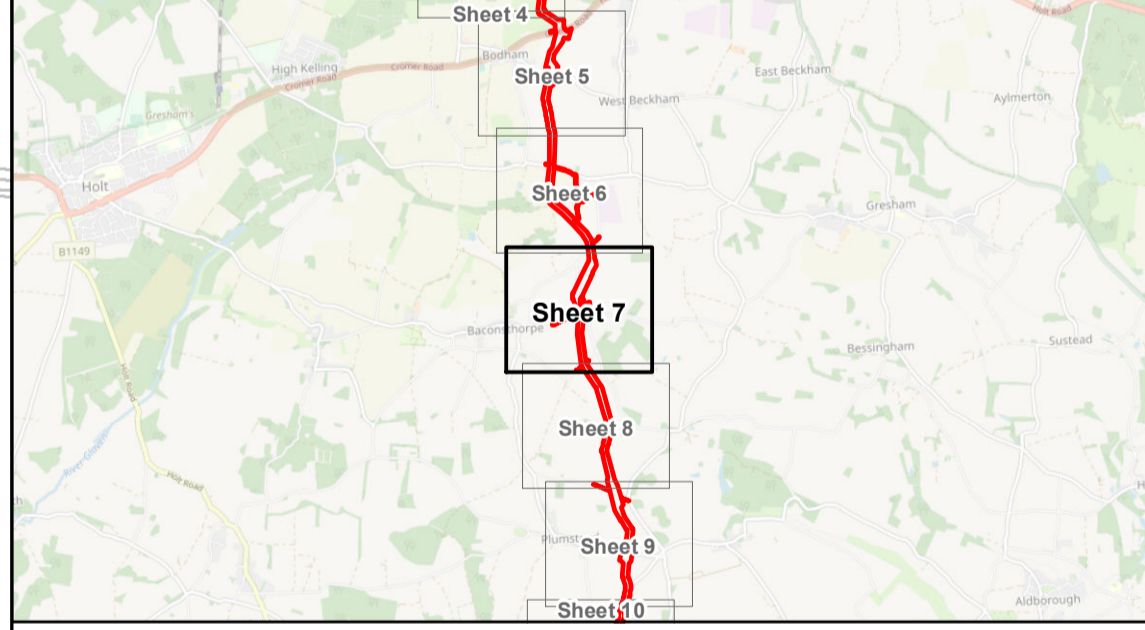


Sheringham Shoal and Dudgeon Extension Projects

Title:
Public Rights of Way (to be temporarily stopped up) Plan
Sheet 7 of 40

APFP Regulations Reference: 5(2)(k)
Application Doc. no.: 2.11

- Legend:
- Order Limits
 - Sheet Boundary



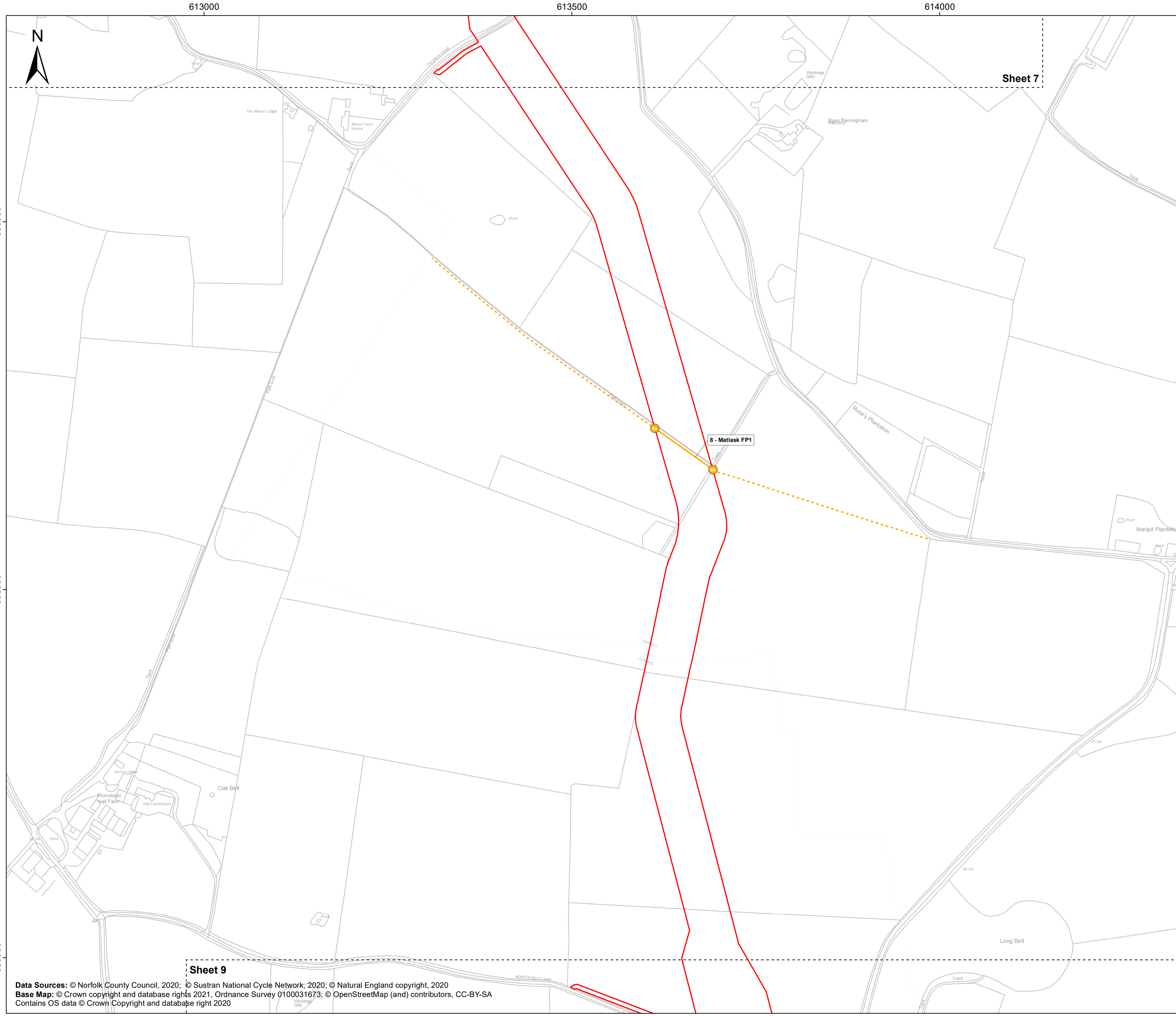
Scale: 1:2,500 Scale at size: A1

Equinor Doc. no.: C282-RH-Z-GA-00003

REV	DATE	STATUS	DRW	CHK	APR
D	28/02/2023	Fourth Issue	DE	SM	SM
C	13/10/2022	Third Issue	GC	SM	SM
B	19/08/2022	Second Issue	GC	SM	SM
A	28/03/2022	First Issue	AZ	SM	SM

Data Sources: © Norfolk County Council, 2020; © Sustran National Cycle Network, 2020; © Natural England copyright, 2020
Base Map: © Crown copyright and database rights 2021, Ordnance Survey 0100031673; © OpenStreetMap (and) contributors, CC-BY-SA
 Contains OS data © Crown Copyright and database right 2020





Sheringham Shoal and Dudgeon Extension Projects

Title:
Public Rights of Way (to be temporarily stopped up) Plan
Sheet 8 of 40

APFP Regulations Reference: 5(2)(k)
Application Doc. no.: 2.11

- Legend:
- Order Limits
 - Sheet Boundary
 - PRoW**
 - Footpath
 - PRoW to be temporarily stopped up**
 - Footpath
 - PRoW to be temporarily stopped up - start and end points**
 - Footpath



Coordinate Reference System: British National Grid
Transformation WGS84: OSGB_1936_To_WGS_1984_7

Scale: 1:2,500 Scale at size: A1

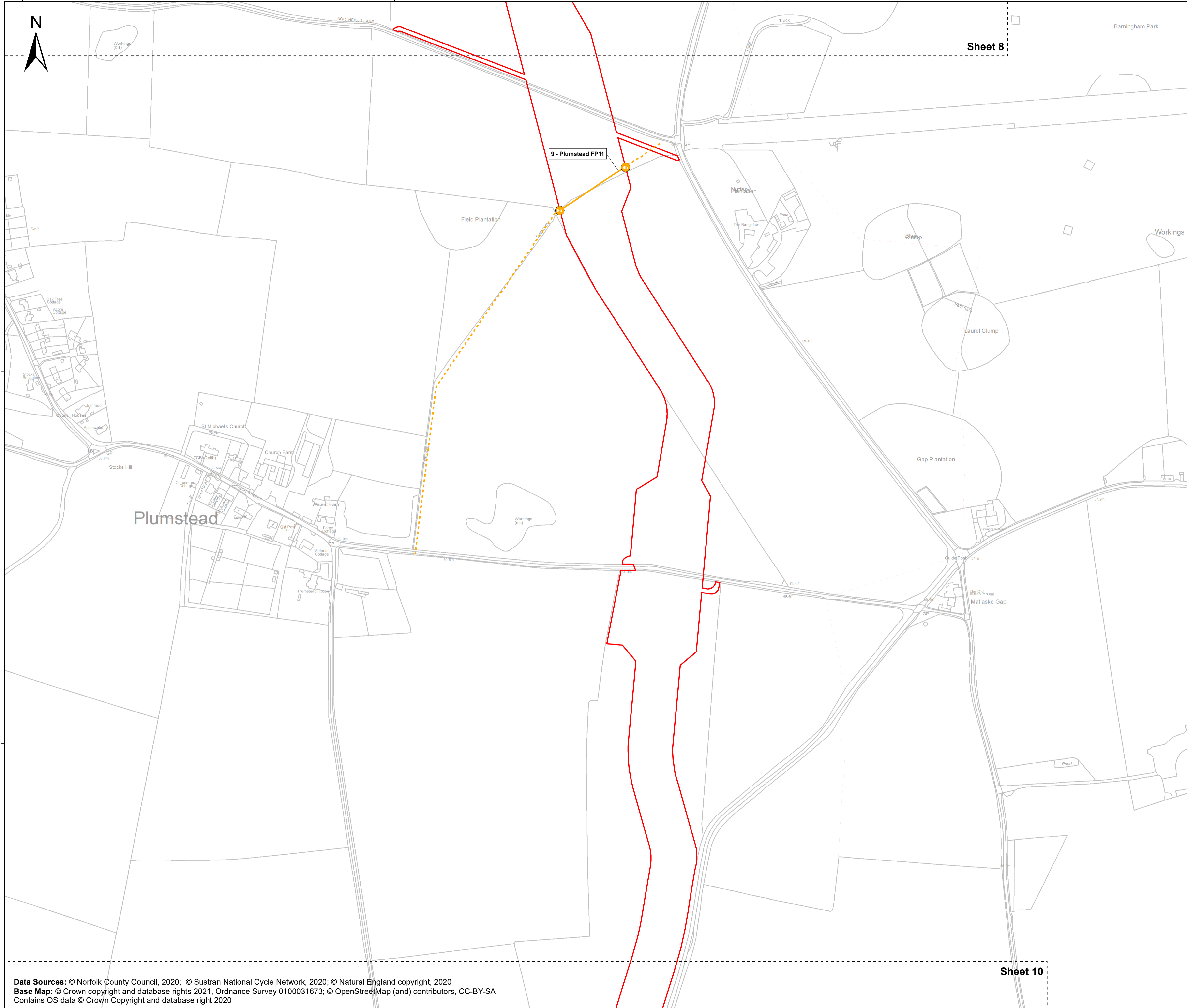
Equinor Doc. no.: C282-RH-Z-GA-00003

REV	DATE	STATUS	DRW	CHK	APR
D	28/02/2023	Fourth Issue	DE	SM	SM
C	13/10/2022	Third Issue	GC	SM	SM
B	19/08/2022	Second Issue	GC	SM	SM
A	28/03/2022	First Issue	AZ	SM	SM

Data Sources: © Norfolk County Council, 2020; © Sustran National Cycle Network, 2020; © Natural England copyright, 2020
Base Map: © Crown copyright and database rights 2021, Ordnance Survey 0100031673; © OpenStreetMap (and) contributors, CC-BY-SA
Contains OS data © Crown Copyright and database right 2020



613000 613500 614000 614500

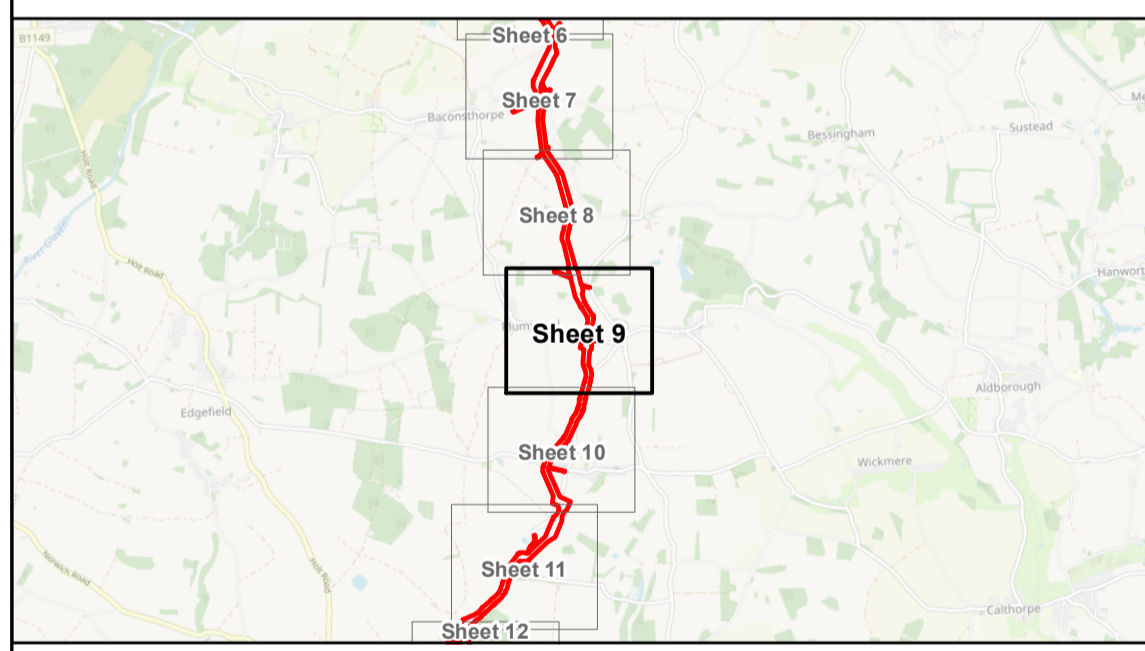


Sheringham Shoal and Dudgeon Extension Projects

Title:
Public Rights of Way (to be temporarily stopped up) Plan
Sheet 9 of 40

APFP Regulations Reference: 5(2)(k)
Application Doc. no.: 2.11

- Legend:**
- Order Limits
 - Sheet Boundary
 - PRoW**
 - Footpath
 - PRoW to be temporarily stopped up**
 - Footpath
 - PRoW to be temporarily stopped up - start and end points**
 - Footpath



Coordinate Reference System: British National Grid
Transformation WGS84: OSGB_1936_To_WGS_1984_7

Scale: 1:2,500 Scale at size: A1

Equinor Doc. no.: C282-RH-Z-GA-00003

D	28/02/2023	Fourth Issue	DE	SM	SM
C	13/10/2022	Third Issue	GC	SM	SM
B	19/08/2022	Second Issue	GC	SM	SM
A	28/03/2022	First Issue	AZ	SM	SM
REV	DATE	STATUS	DRW	CHK	APR

Data Sources: © Norfolk County Council, 2020; © Sustran National Cycle Network, 2020; © Natural England copyright, 2020
Base Map: © Crown copyright and database rights 2021, Ordnance Survey 0100031673; © OpenStreetMap (and) contributors, CC-BY-SA
Contains OS data © Crown Copyright and database right 2020

Sheet 10



613000

613500

614000

Sheet 9



Sheringham Shoal and Dudgeon Extension Projects

Title:
Public Rights of Way (to be temporarily stopped up) Plan
Sheet 10 of 40

APFP Regulations Reference: 5(2)(k)
Application Doc. no.: 2.11

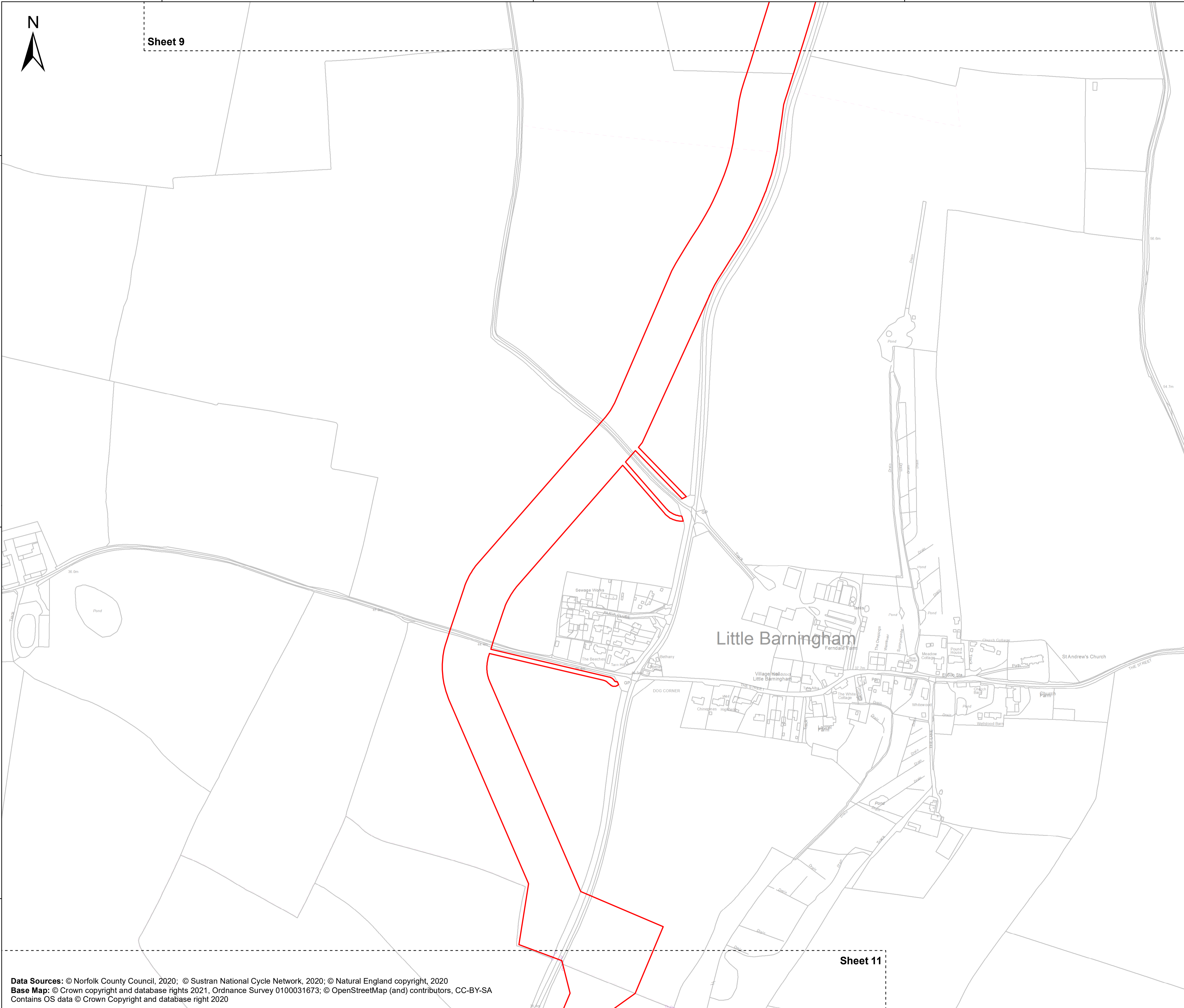
Legend:

- Order Limits
- Sheet Boundary

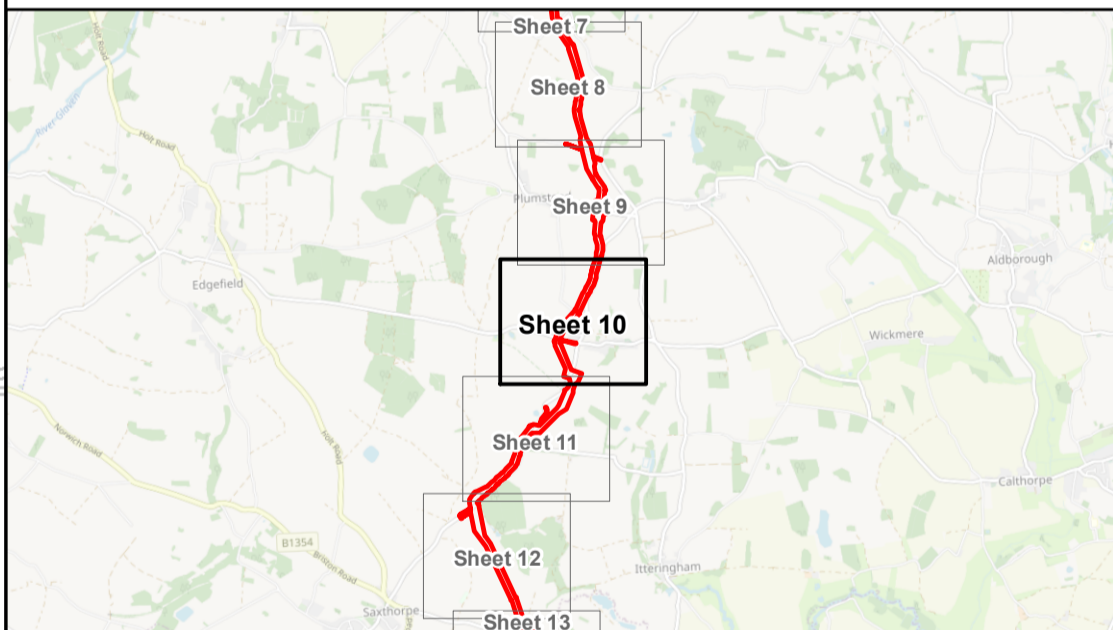
334000

333500

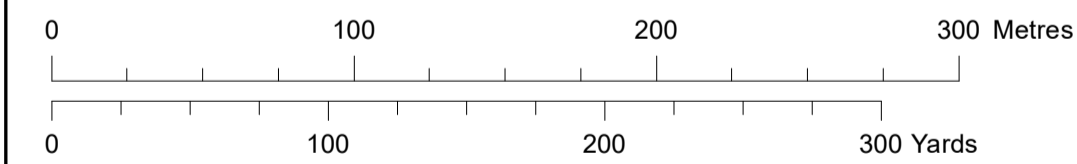
333000



Sheet 11



Coordinate Reference System: British National Grid
Transformation WGS84: OSGB_1936_To_WGS_1984_7



Scale: 1:2,500 Scale at size: A1

Equinor Doc. no.: C282-RH-Z-GA-00003

D	28/02/2023	Fourth Issue	DE	SM	SM
C	13/10/2022	Third Issue	GC	SM	SM
B	19/08/2022	Second Issue	GC	SM	SM
A	28/03/2022	First Issue	AZ	SM	SM
REV	DATE	STATUS	DRW	CHK	APR

Data Sources: © Norfolk County Council, 2020; © Sustran National Cycle Network, 2020; © Natural England copyright, 2020
Base Map: © Crown copyright and database rights 2021, Ordnance Survey 0100031673; © OpenStreetMap (and) contributors, CC-BY-SA
Contains OS data © Crown Copyright and database right 2020



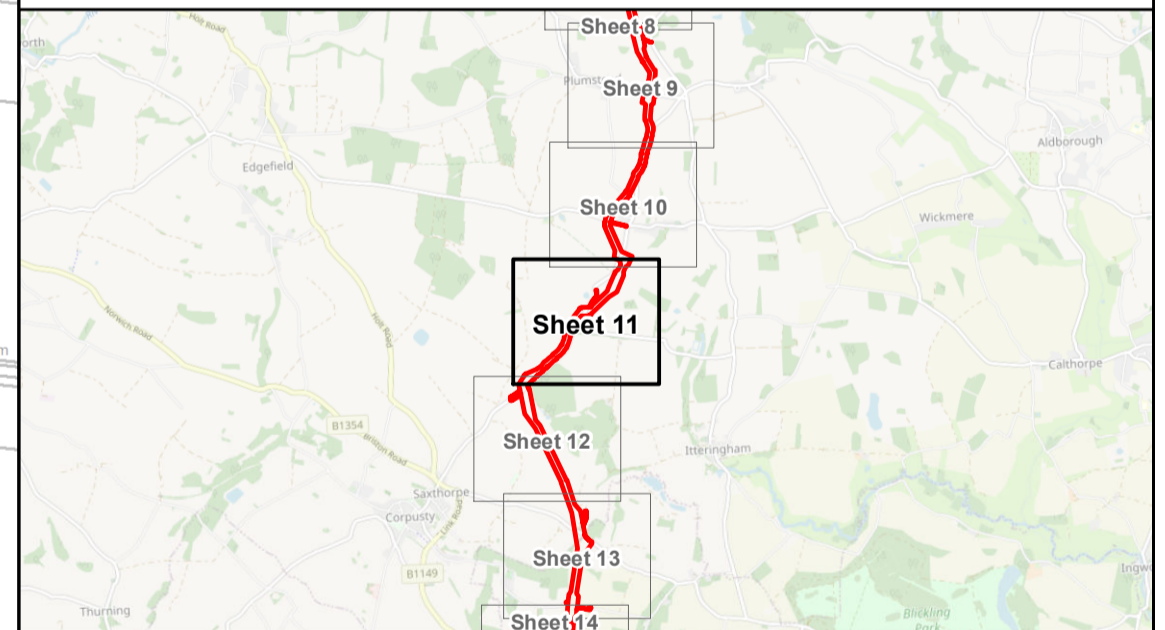
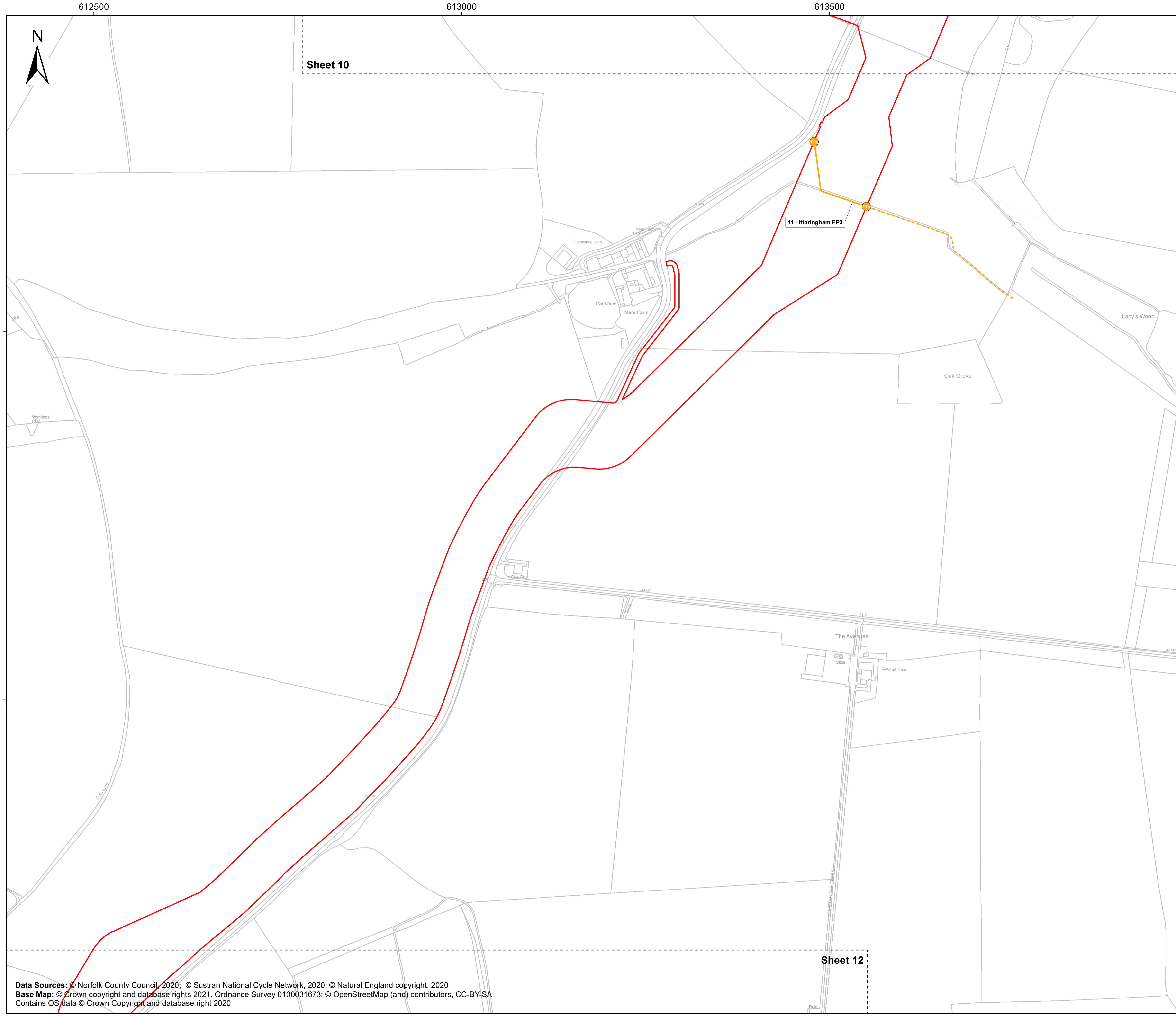
Sheringham Shoal and Dudgeon Extension Projects

Title:
Public Rights of Way (to be temporarily stopped up) Plan
Sheet 11 of 40

APFP Regulations Reference: 5(2)(k)
Application Doc. no.: 2.11

Legend:

- Order Limits
- Sheet Boundary
- PRoW**
- Footpath
- PRoW to be temporarily stopped up**
- Footpath
- PRoW to be temporarily stopped up - start and end points**
- Footpath



Coordinate Reference System: British National Grid
Transformation WGS84: OSGB_1936_To_WGS_1984_7

Scale: 1:2,500 Scale at size: A1

Equinor Doc. no.: C282-RH-Z-GA-00003

REV	DATE	STATUS	DRW	CHK	APR
D	28/02/2023	Fourth Issue	DE	SM	SM
C	13/10/2022	Third Issue	GC	SM	SM
B	19/08/2022	Second Issue	GC	SM	SM
A	28/03/2022	First Issue	AZ	SM	SM

Data Sources: © Norfolk County Council, 2020; © Sustran National Cycle Network, 2020; © Natural England copyright, 2020
Base Map: © Crown copyright and database rights 2021, Ordnance Survey 0100031673; © OpenStreetMap (and) contributors, CC-BY-SA
Contains OS data © Crown Copyright and database right 2020



612000 612500 613000 613500



Sheet 11

331500

331000

330500

Sheet 13

Data Sources: © Norfolk County Council, 2020; © Sustran National Cycle Network, 2020; © Natural England copyright, 2020
 Base Map: © Crown copyright and database rights 2021, Ordnance Survey 0100031673; © OpenStreetMap (and) contributors, CC-BY-SA
 Contains OS data © Crown Copyright and database right 2020

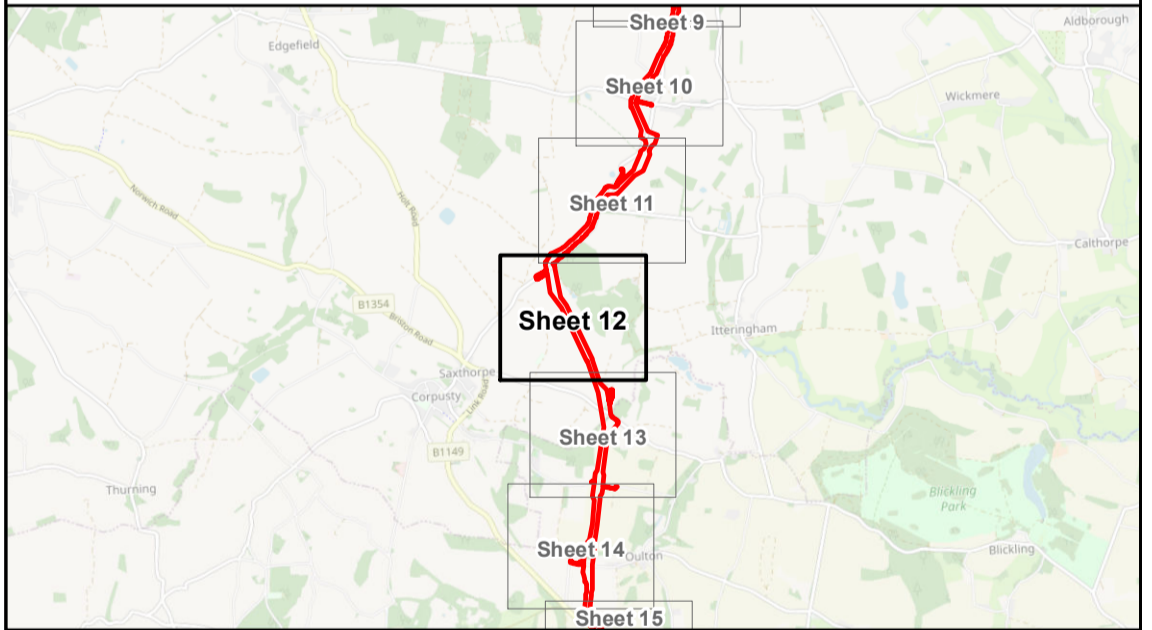
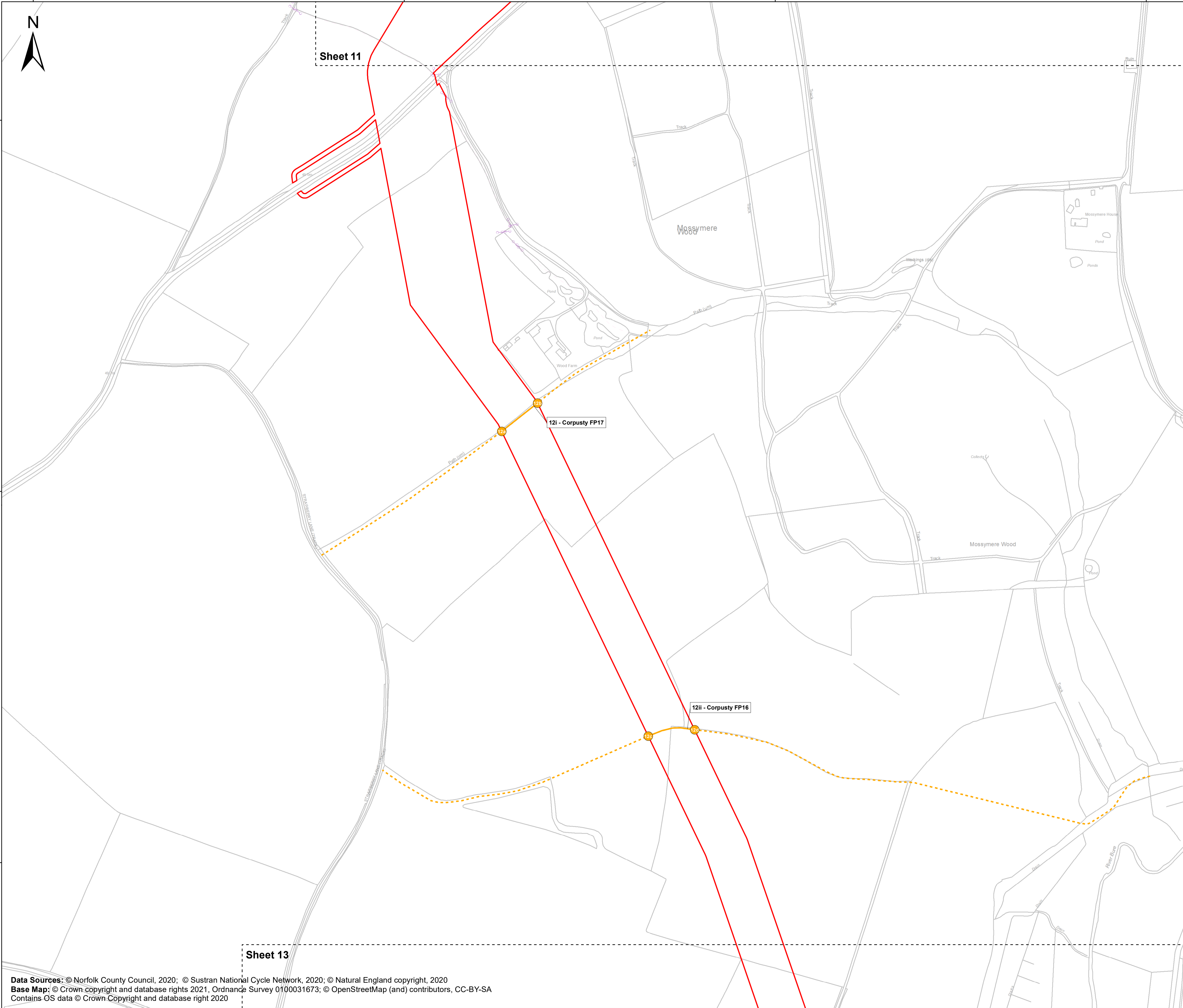
Sheringham Shoal and Dudgeon Extension Projects

Title: Public Rights of Way (to be temporarily stopped up) Plan
 Sheet 12 of 40

APFP Regulations Reference: 5(2)(k)
 Application Doc. no.: 2.11

Legend:

- Order Limits
- Sheet Boundary
- PRoW**
- Footpath
- PRoW to be temporarily stopped up**
- Footpath
- PRoW to be temporarily stopped up - start and end points**
- Footpath



Coordinate Reference System: British National Grid
 Transformation WGS84: OSGB_1936_To_WGS_1984_7

Scale: 1:2,500 Scale at size: A1

Equinor Doc. no.: C282-RH-Z-GA-00003

REV	DATE	STATUS	DRW	CHK	APR
D	28/02/2023	Fourth Issue	DE	SM	SM
C	13/10/2022	Third Issue	GC	SM	SM
B	19/08/2022	Second Issue	GC	SM	SM
A	28/03/2022	First Issue	AZ	SM	SM



612500

613000

613500



Sheet 12

Sheringham Shoal and Dudgeon Extension Projects

Title:
Public Rights of Way (to be temporarily stopped up) Plan
Sheet 13 of 40

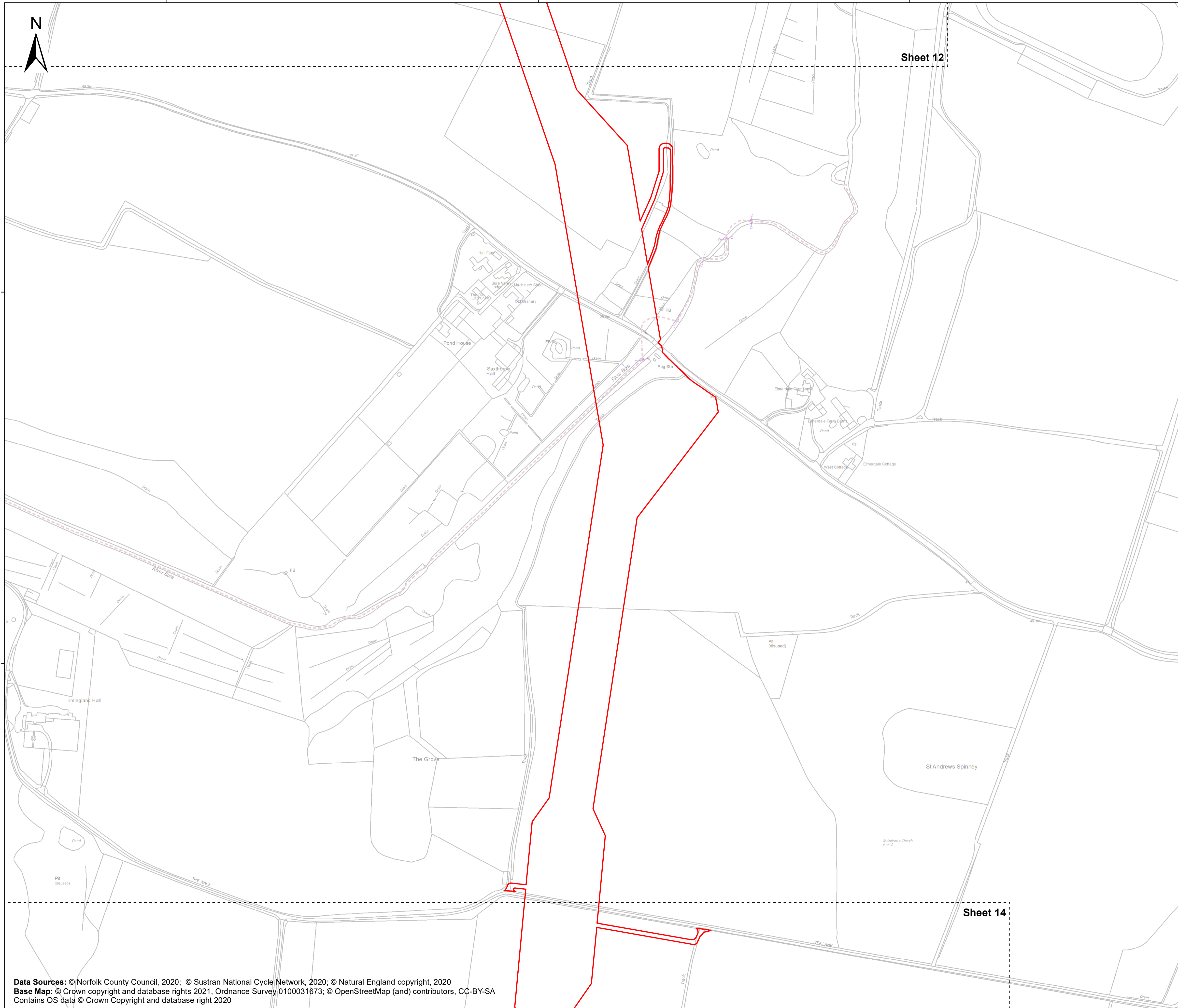
APFP Regulations Reference: 5(2)(k)
Application Doc. no.: 2.11

Legend:

- Order Limits
- Sheet Boundary

330000

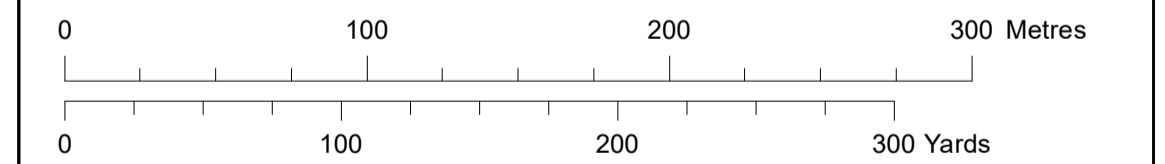
329500



Sheet 14



Coordinate Reference System: British National Grid
Transformation WGS84: OSGB_1936_To_WGS_1984_7



Scale: 1:2,500 Scale at size: A1

Equinor Doc. no.: C282-RH-Z-GA-00003

D	28/02/2023	Fourth Issue	DE	SM	SM
C	13/10/2022	Third Issue	GC	SM	SM
B	19/08/2022	Second Issue	GC	SM	SM
A	28/03/2022	First Issue	AZ	SM	SM
REV	DATE	STATUS	DRW	CHK	APR

Data Sources: © Norfolk County Council, 2020; © Sustran National Cycle Network, 2020; © Natural England copyright, 2020
Base Map: © Crown copyright and database rights 2021, Ordnance Survey 0100031673; © OpenStreetMap (and) contributors, CC-BY-SA
Contains OS data © Crown Copyright and database right 2020



612500

613000

613500



Sheet 13

329000

328500

328000

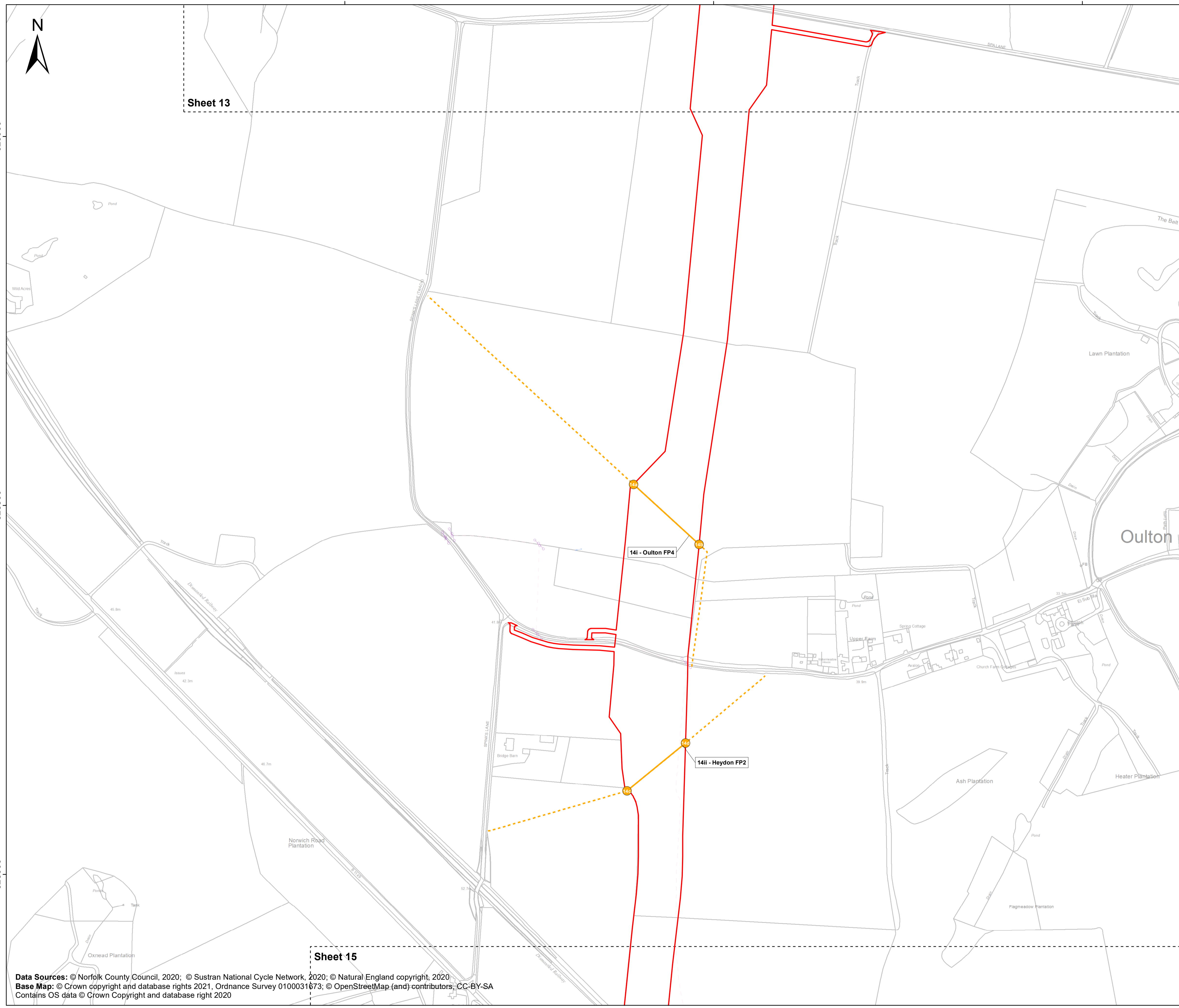
Sheringham Shoal and Dudgeon Extension Projects

Title:
Public Rights of Way (to be temporarily stopped up) Plan
Sheet 14 of 40

APFP Regulations Reference: 5(2)(k)
Application Doc. no.: 2.11

Legend:

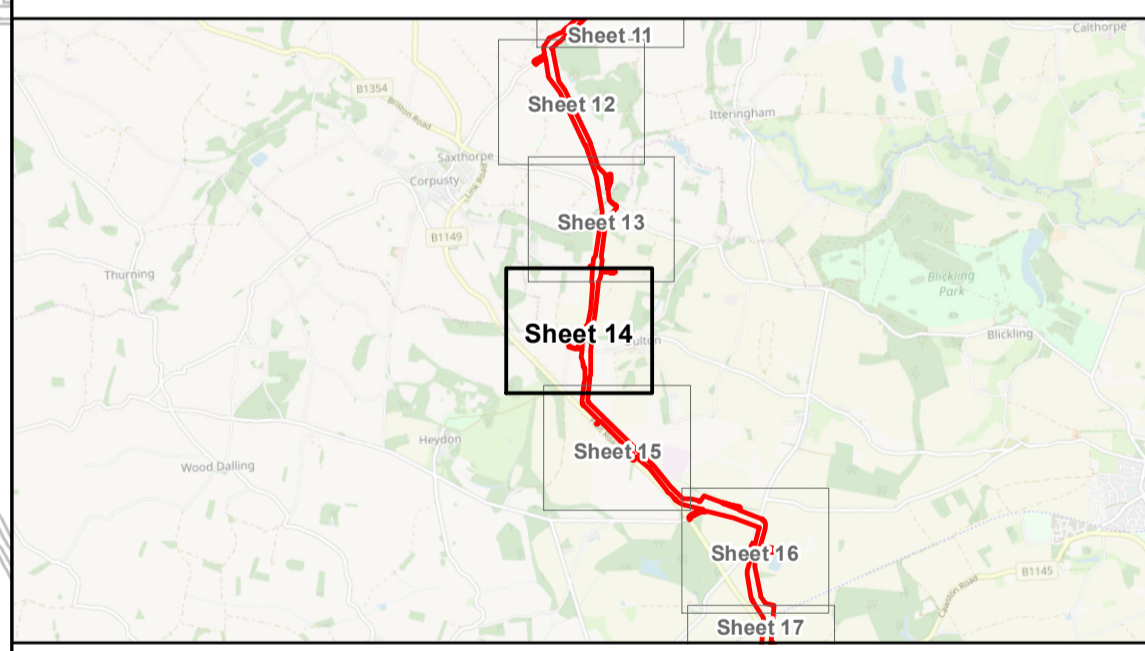
- Order Limits
- Sheet Boundary
- PRoW**
- Footpath
- PRoW to be temporarily stopped up**
- Footpath
- PRoW to be temporarily stopped up - start and end points**
- Footpath



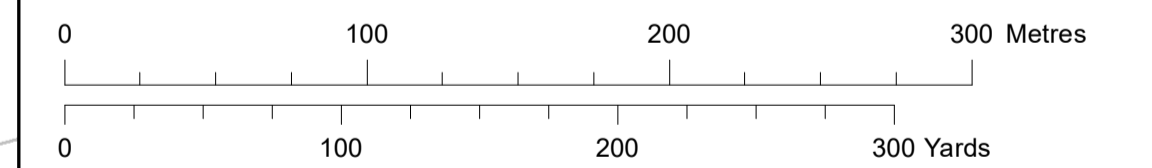
Oulton

14i - Oulton FP4

14ii - Heydon FP2



Coordinate Reference System: British National Grid
Transformation WGS84: OSGB_1936_To_WGS_1984_7



Scale: 1:2,500 Scale at size: A1

Equinor Doc. no.: C282-RH-Z-GA-00003

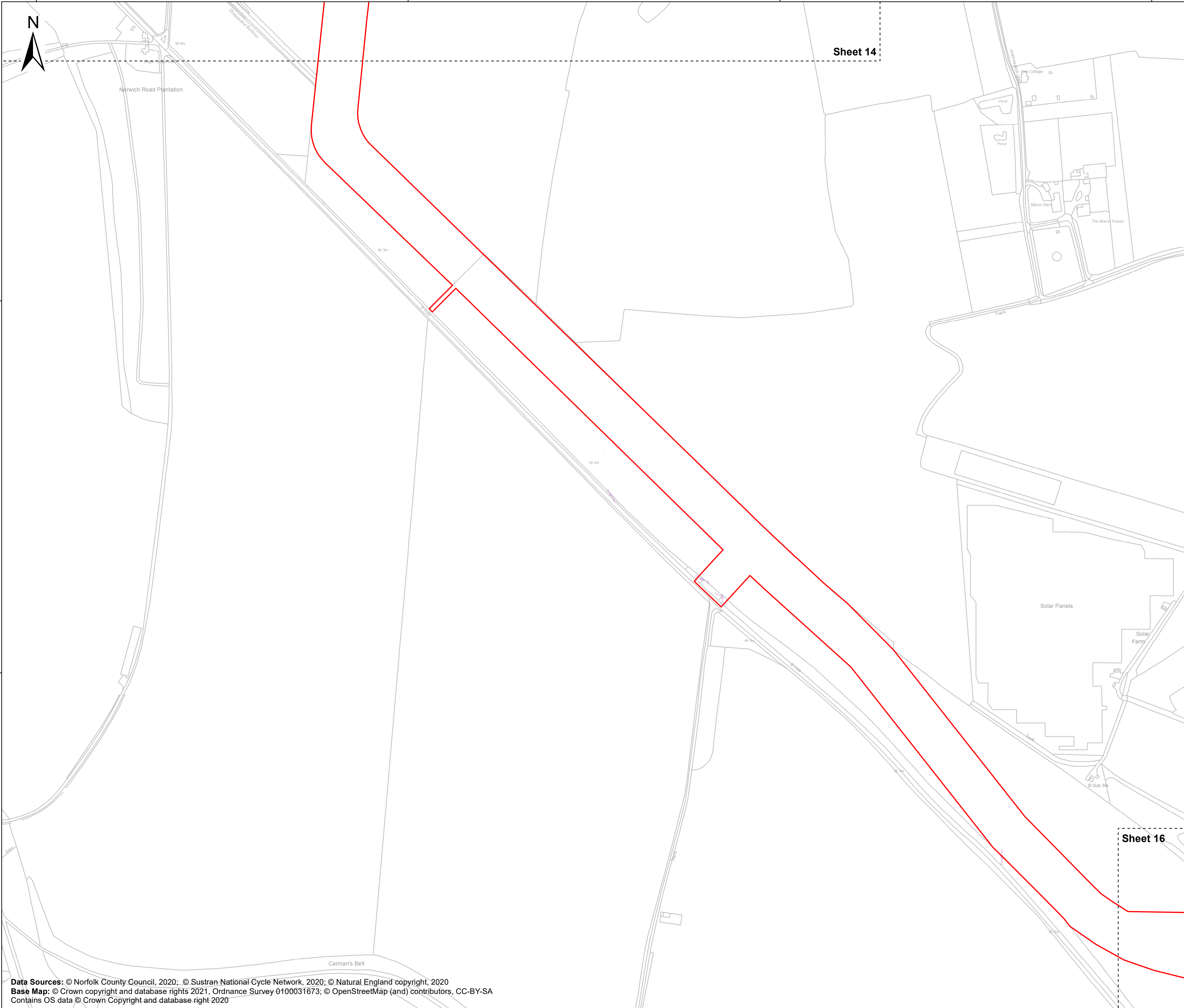
D	28/02/2023	Fourth Issue	DE	SM	SM
C	13/10/2022	Third Issue	GC	SM	SM
B	19/08/2022	Second Issue	GC	SM	SM
A	28/03/2022	First Issue	AZ	SM	SM
REV	DATE	STATUS	DRW	CHK	APR

Data Sources: © Norfolk County Council, 2020; © Sustran National Cycle Network, 2020; © Natural England copyright, 2020
Base Map: © Crown copyright and database rights 2021, Ordnance Survey 0100031673; © OpenStreetMap (and) contributors, CC-BY-SA
Contains OS data © Crown Copyright and database right 2020

Sheet 15



612500 613000 613500 614000



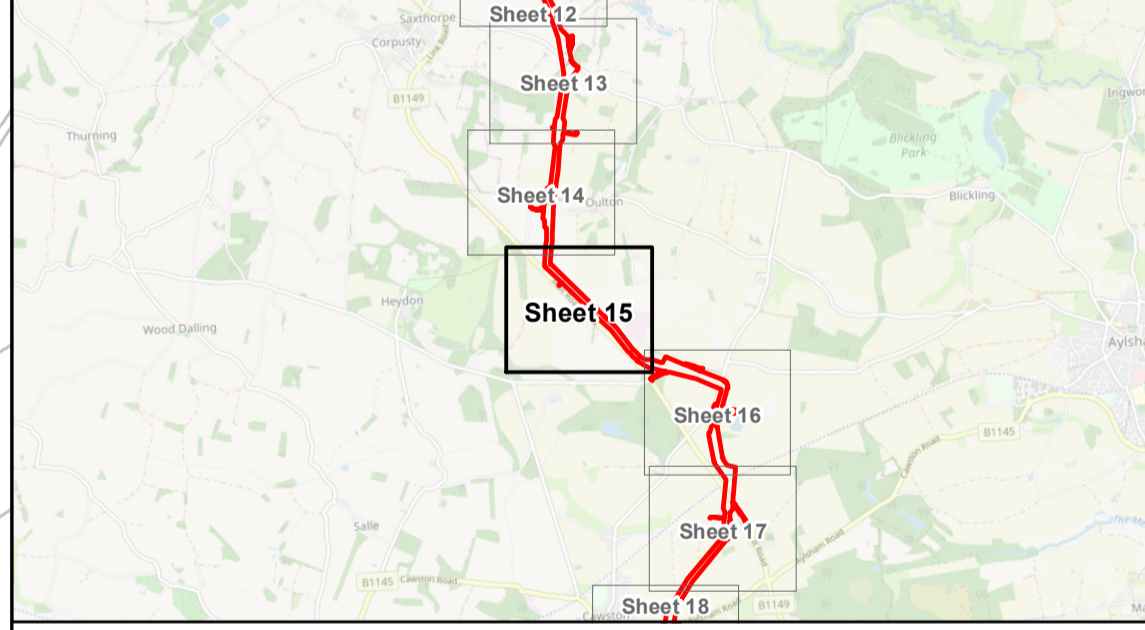
Sheringham Shoal and Dudgeon Extension Projects

Title:
Public Rights of Way (to be temporarily stopped up) Plan
Sheet 15 of 40

APFP Regulations Reference: 5(2)(k)
Application Doc. no.: 2.11

Legend:

- Order Limits
- Sheet Boundary



Coordinate Reference System: British National Grid
Transformation WGS84: OSGB_1936_To_WGS_1984_7

Scale: 1:2,500 Scale at size: A1

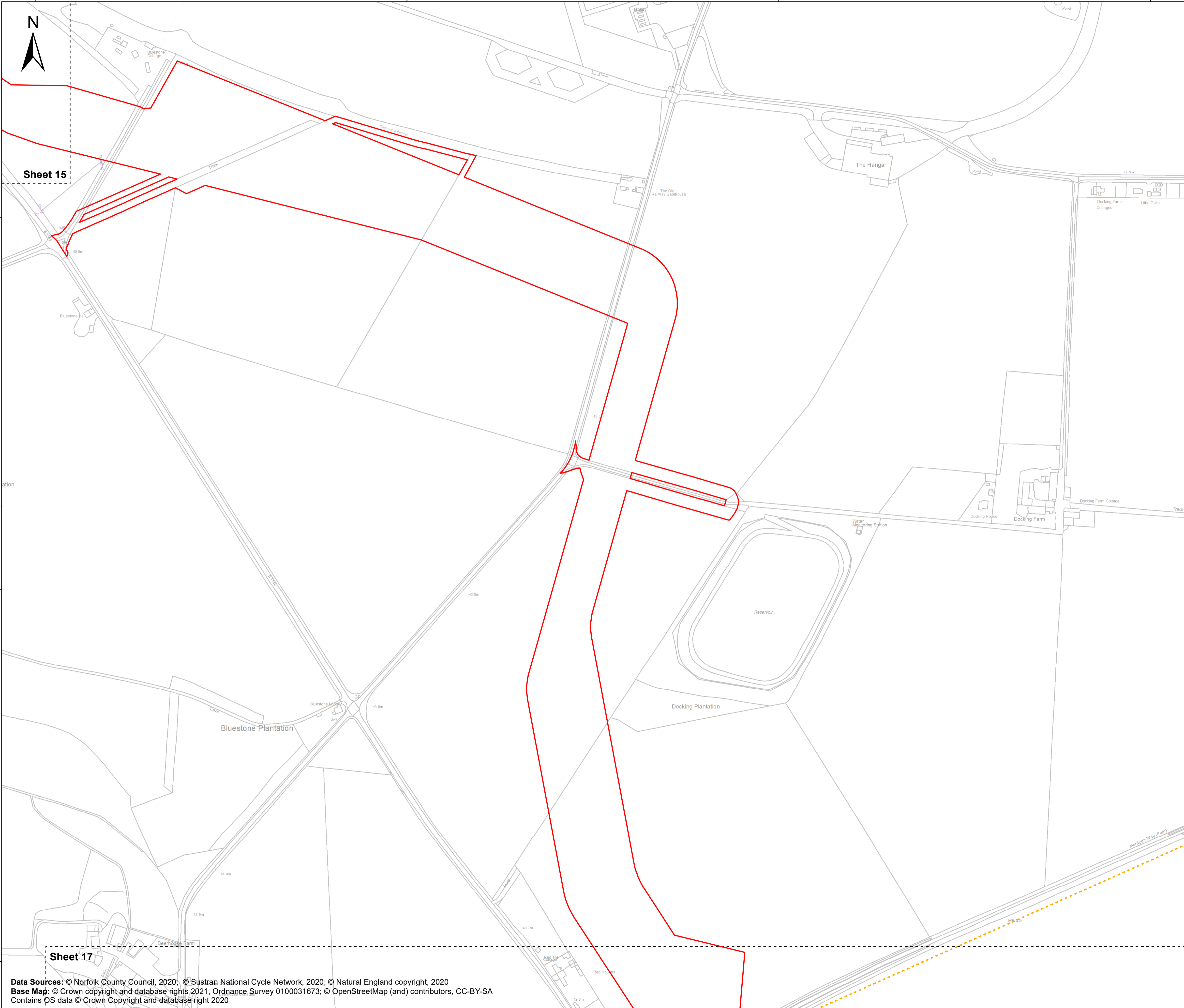
Equinor Doc. no.: C282-RH-Z-GA-00003

D	28/02/2023	Fourth Issue	DE	SM	SM
C	13/10/2022	Third Issue	GC	SM	SM
B	19/08/2022	Second Issue	GC	SM	SM
A	28/03/2022	First Issue	AZ	SM	SM
REV	DATE	STATUS	DRW	CHK	APR

Data Sources: © Norfolk County Council, 2020; © Sustran National Cycle Network, 2020; © Natural England copyright, 2020
Base Map: © Crown copyright and database rights 2021, Ordnance Survey 0100031673; © OpenStreetMap (and) contributors, CC-BY-SA
Contains OS data © Crown Copyright and database right 2020



614000 614500 615000 615500



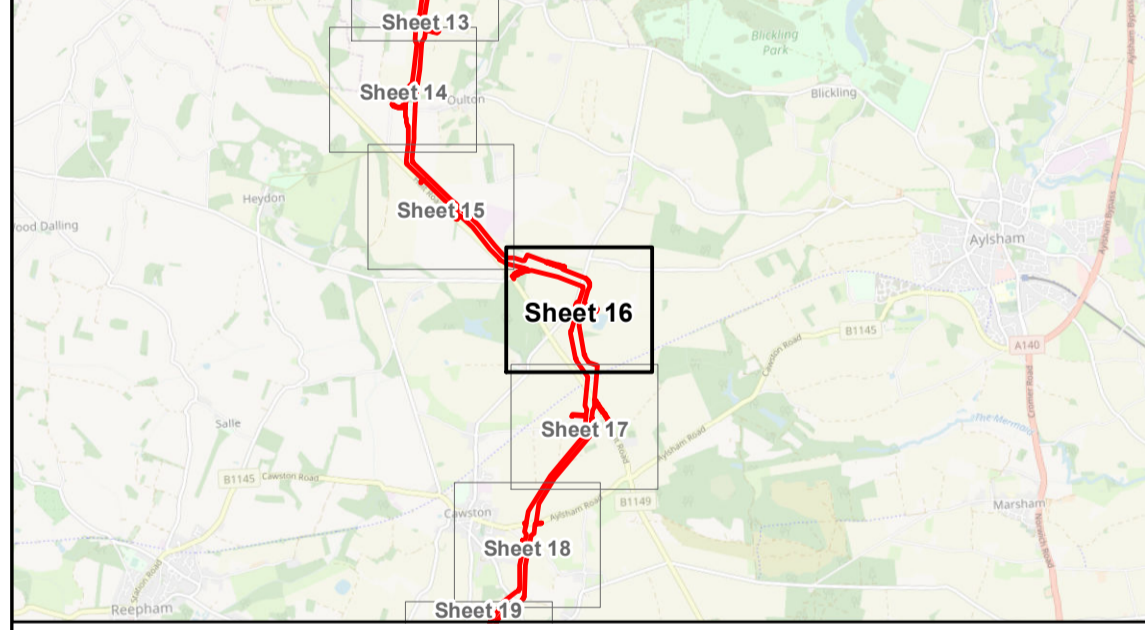
Sheringham Shoal and Dudgeon Extension Projects

Title:
Public Rights of Way (to be temporarily stopped up) Plan
Sheet 16 of 40

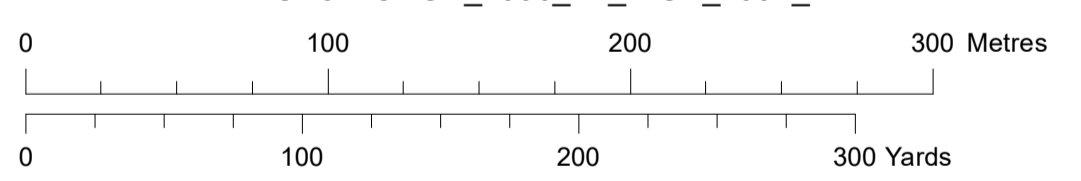
APFP Regulations Reference: 5(2)(k)
Application Doc. no.: 2.11

Legend:

- Order Limits
- Sheet Boundary
- PRoW**
- Footpath



Coordinate Reference System: British National Grid
Transformation WGS84: OSGB_1936_To_WGS_1984_7



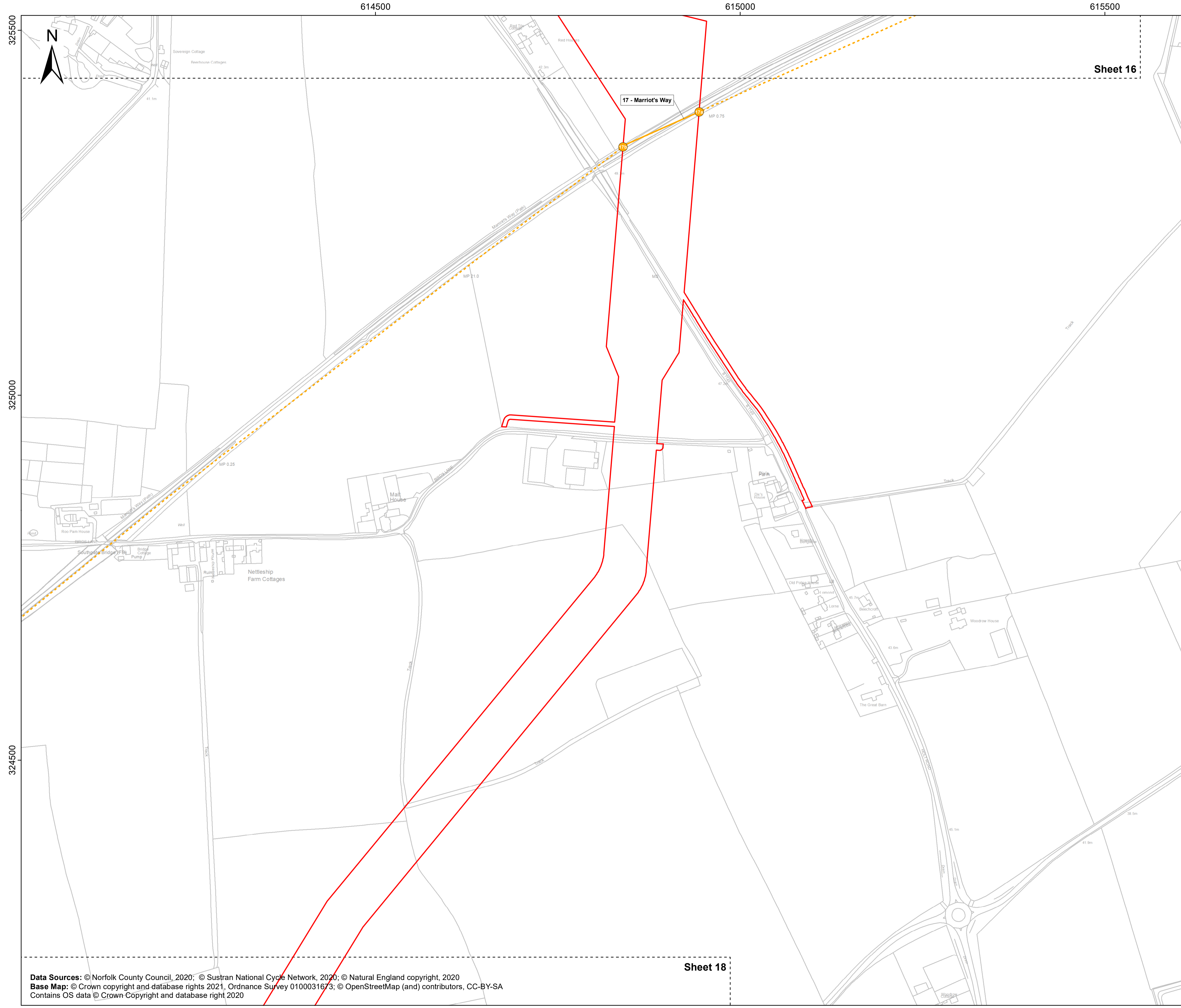
Scale: 1:2,500 Scale at size: A1

Equinor Doc. no.: C282-RH-Z-GA-00003

REV	DATE	STATUS	DRW	CHK	APR
D	28/02/2023	Fourth Issue	DE	SM	SM
C	13/10/2022	Third Issue	GC	SM	SM
B	19/08/2022	Second Issue	GC	SM	SM
A	28/03/2022	First Issue	AZ	SM	SM

Data Sources: © Norfolk County Council, 2020; © Sustran National Cycle Network, 2020; © Natural England copyright, 2020
Base Map: © Crown copyright and database rights 2021, Ordnance Survey 0100031673; © OpenStreetMap (and) contributors, CC-BY-SA
Contains OS data © Crown Copyright and database right 2020



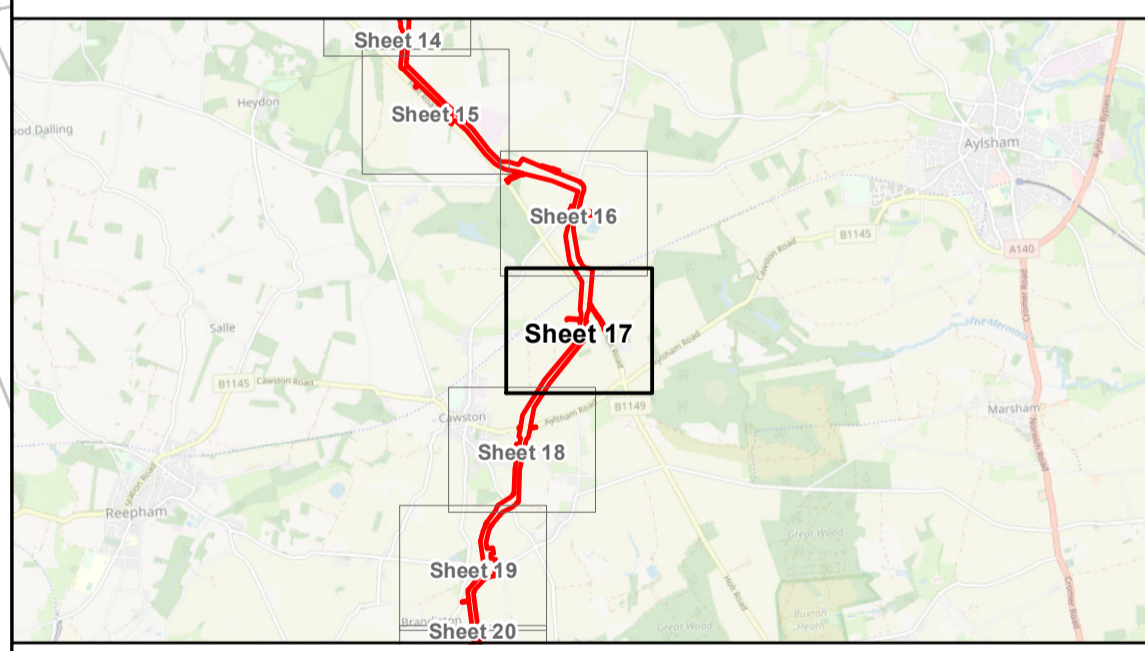


Sheringham Shoal and Dudgeon Extension Projects

Title:
Public Rights of Way (to be temporarily stopped up) Plan
Sheet 17 of 40

APFP Regulations Reference: 5(2)(k)
Application Doc. no.: 2.11

- Legend:
- Order Limits
 - Sheet Boundary
 - PRoW**
 - Footpath
 - PRoW to be temporarily stopped up**
 - Footpath
 - PRoW to be temporarily stopped up - start and end points**
 - Footpath



Coordinate Reference System: British National Grid
Transformation OSGB_1936_To_WGS_1984_7

Scale: 1:2,500 Scale at size: A1

Equinor Doc. no.: C282-RH-Z-GA-00003

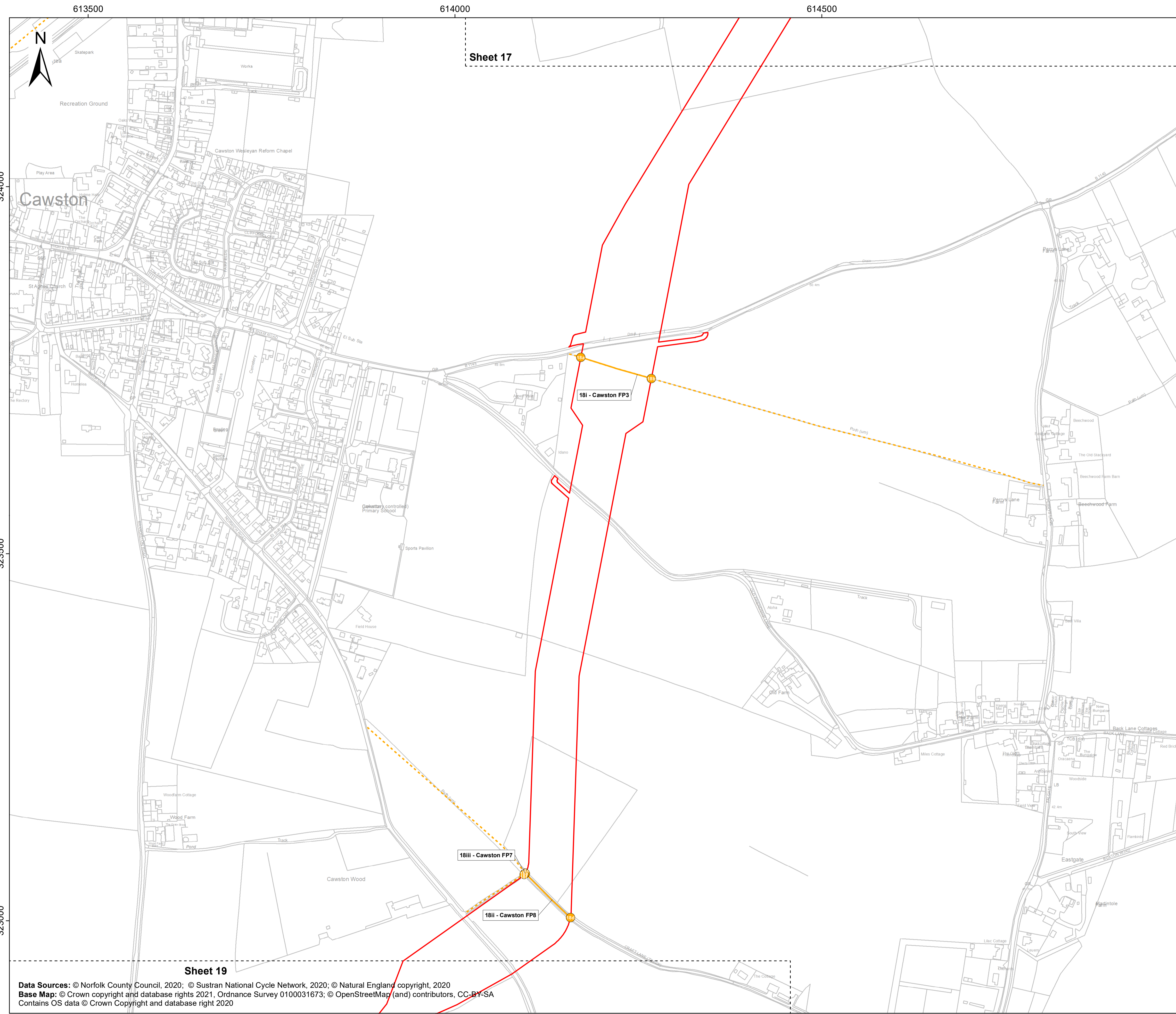
REV	DATE	STATUS	DRW	CHK	APR
D	28/02/2023	Fourth Issue	DE	SM	SM
C	13/10/2022	Third Issue	GC	SM	SM
B	19/08/2022	Second Issue	GC	SM	SM
A	28/03/2022	First Issue	AZ	SM	SM

Data Sources: © Norfolk County Council, 2020; © Sustran National Cycle Network, 2020; © Natural England copyright, 2020
Base Map: © Crown copyright and database rights 2021, Ordnance Survey 0100031673; © OpenStreetMap (and) contributors, CC-BY-SA
Contains OS data © Crown Copyright and database right 2020

Sheet 18

Sheet 16



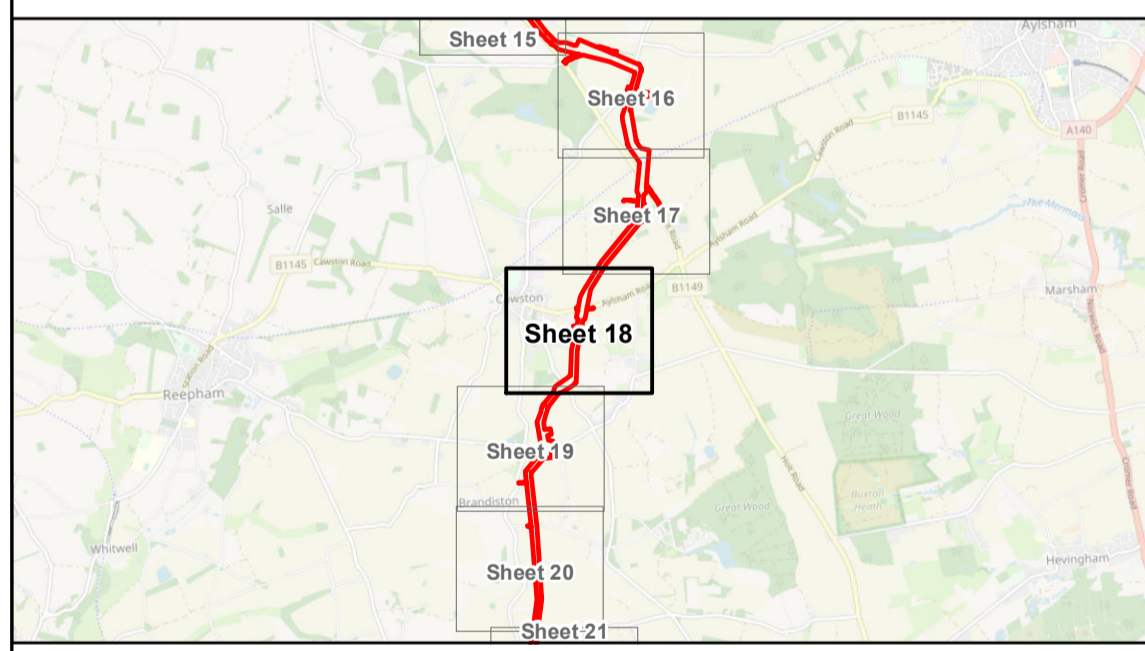


Sheringham Shoal and Dudgeon Extension Projects

Title:
Public Rights of Way (to be temporarily stopped up) Plan
Sheet 18 of 40

APFP Regulations Reference: 5(2)(k)
Application Doc. no.: 2.11

- Legend:**
- Order Limits
 - Sheet Boundary
 - PRoW**
 - Footpath
 - PRoW to be temporarily stopped up**
 - Footpath
 - PRoW to be temporarily stopped up - start and end points**
 - Footpath



Coordinate Reference System: British National Grid
Transformation WGS84: OSGB_1936_To_WGS_1984_7

Scale: 1:2,500 Scale at size: A1

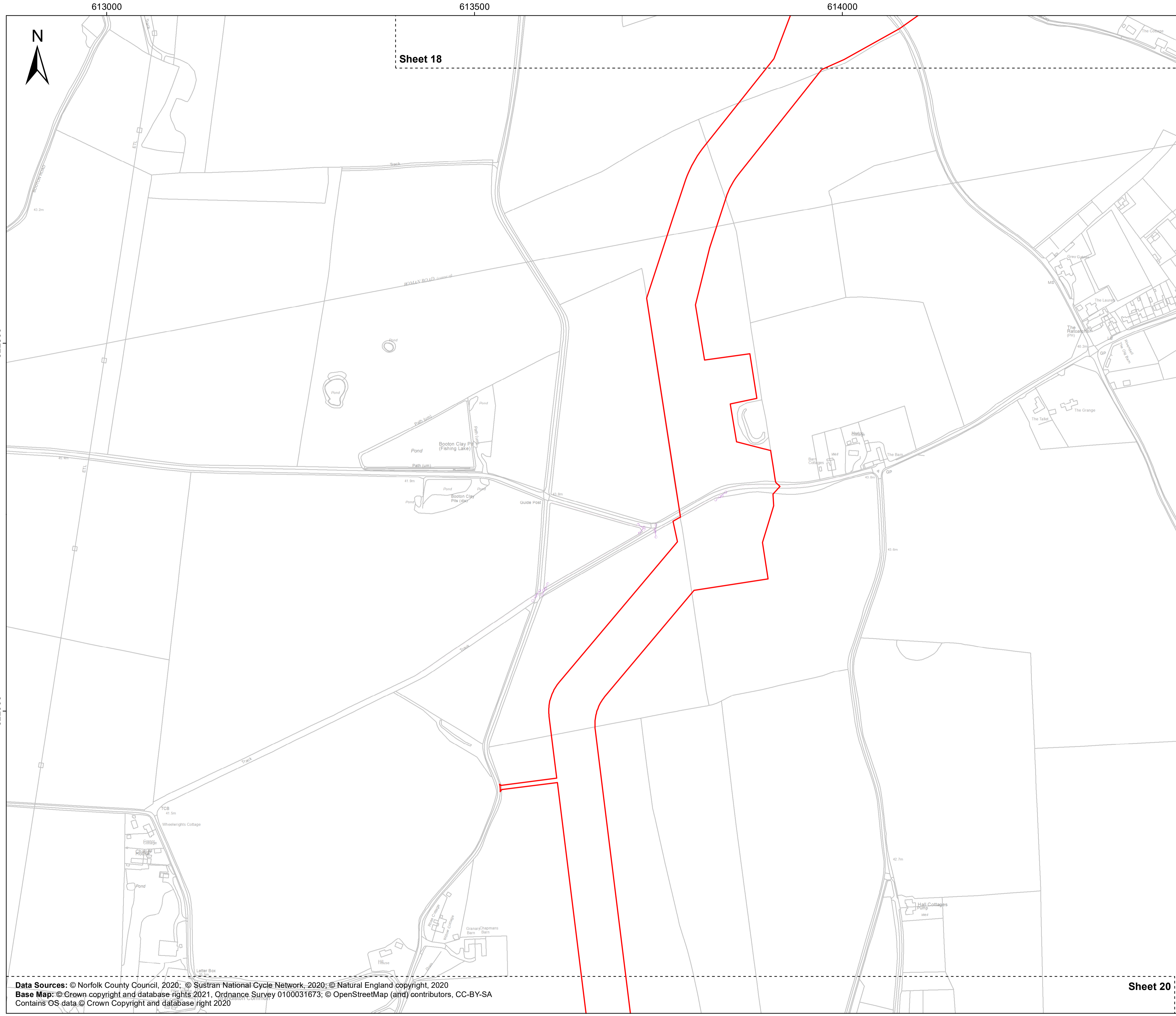
Equinor Doc. no.: C282-RH-Z-GA-00003

REV	DATE	STATUS	DRW	CHK	APR
D	28/02/2023	Fourth Issue	DE	SM	SM
C	13/10/2022	Third Issue	GC	SM	SM
B	19/08/2022	Second Issue	GC	SM	SM
A	28/03/2022	First Issue	AZ	SM	SM

Sheet 19

Data Sources: © Norfolk County Council, 2020; © Sustran National Cycle Network, 2020; © Natural England copyright, 2020
Base Map: © Crown copyright and database rights 2021, Ordnance Survey 0100031673; © OpenStreetMap (and) contributors, CC-BY-SA
Contains OS data © Crown Copyright and database right 2020



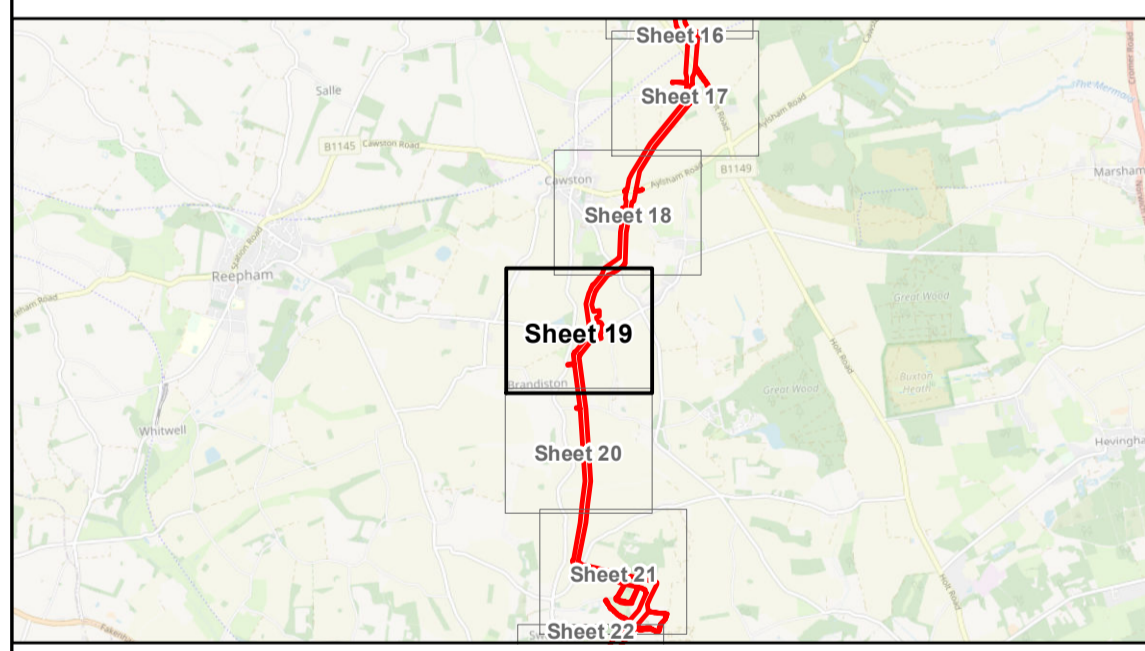


Sheringham Shoal and Dudgeon Extension Projects

Title:
Public Rights of Way (to be temporarily stopped up) Plan
Sheet 19 of 40

APFP Regulations Reference: 5(2)(k)
Application Doc. no.: 2.11

- Legend:
- Order Limits
 - Sheet Boundary



Coordinate Reference System: British National Grid
Transformation WGS84: OSGB_1936_To_WGS_1984_7

Scale: 1:2,500 Scale at size: A1

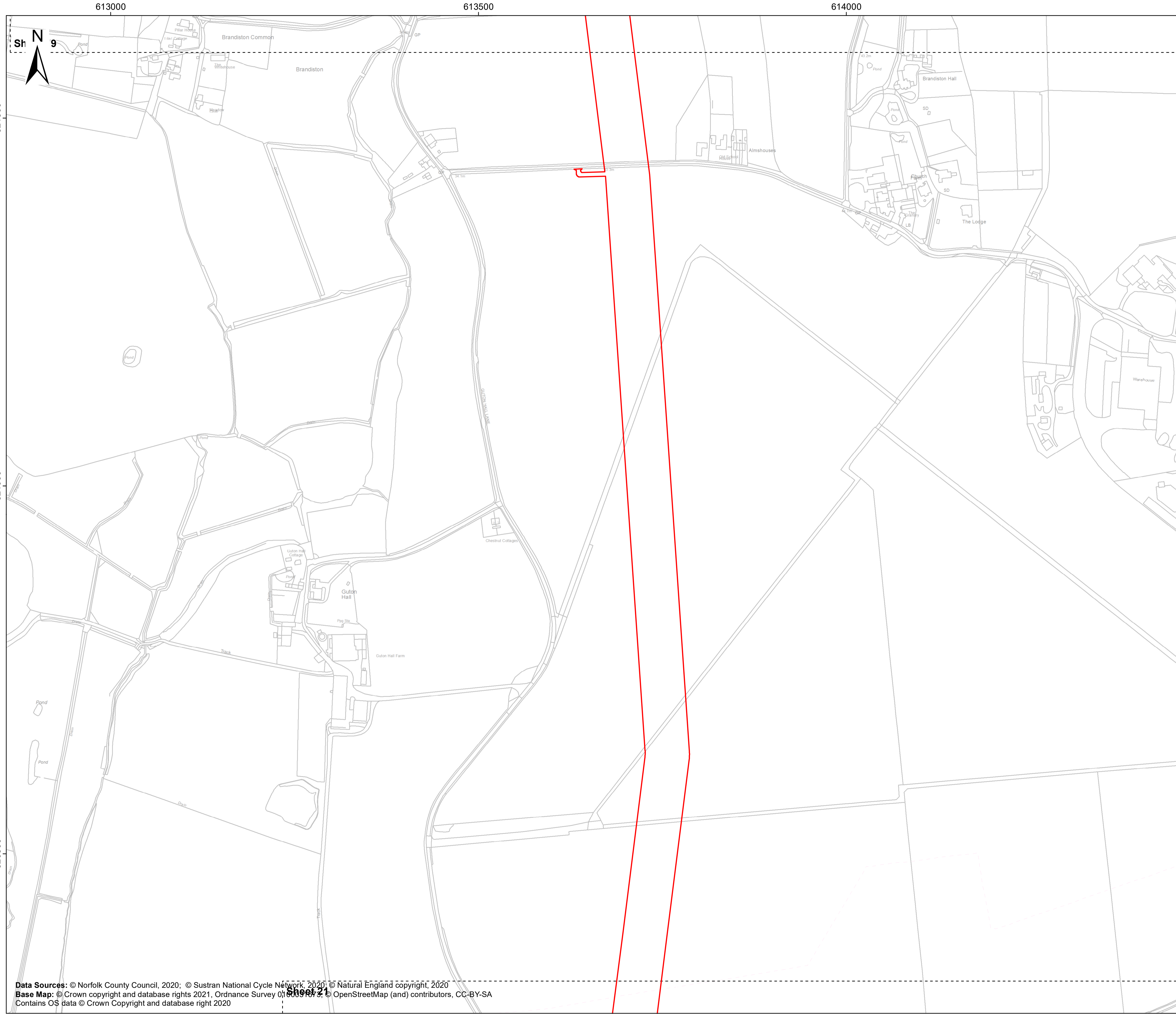
Equinor Doc. no.: C282-RH-Z-GA-00003

REV	DATE	STATUS	DRW	CHK	APR
D	28/02/2023	Fourth Issue	DE	SM	SM
C	13/10/2022	Third Issue	GC	SM	SM
B	19/08/2022	Second Issue	GC	SM	SM
A	28/03/2022	First Issue	AZ	SM	SM

Data Sources: © Norfolk County Council, 2020; © Sustran National Cycle Network, 2020; © Natural England copyright, 2020
Base Map: © Crown copyright and database rights 2021, Ordnance Survey 0100031673; © OpenStreetMap (and) contributors, CC-BY-SA
Contains OS data © Crown Copyright and database right 2020

Sheet 20





Sheringham Shoal and Dudgeon Extension Projects

Title:
Public Rights of Way (to be temporarily stopped up) Plan
Sheet 20 of 40

APFP Regulations Reference: 5(2)(k)
Application Doc. no.: 2.11

- Legend:
- Order Limits
 - Sheet Boundary



Coordinate Reference System: British National Grid
Transformation WGS84: OSGB_1936_To_WGS_1984_7

Scale: 1:2,500 Scale at size: A1

Equinor Doc. no.: C282-RH-Z-GA-00003

REV	DATE	STATUS	DRW	CHK	APR
D	28/02/2023	Fourth Issue	DE	SM	SM
C	13/10/2022	Third Issue	GC	SM	SM
B	19/08/2022	Second Issue	GC	SM	SM
A	28/03/2022	First Issue	AZ	SM	SM



Data Sources: © Norfolk County Council, 2020; © Sustran National Cycle Network, 2020; © Natural England copyright, 2020
Base Map: © Crown copyright and database rights 2021, Ordnance Survey 010001973, © OpenStreetMap (and) contributors, CC-BY-SA
Contains OS data © Crown Copyright and database right 2020

613500 614000 614500

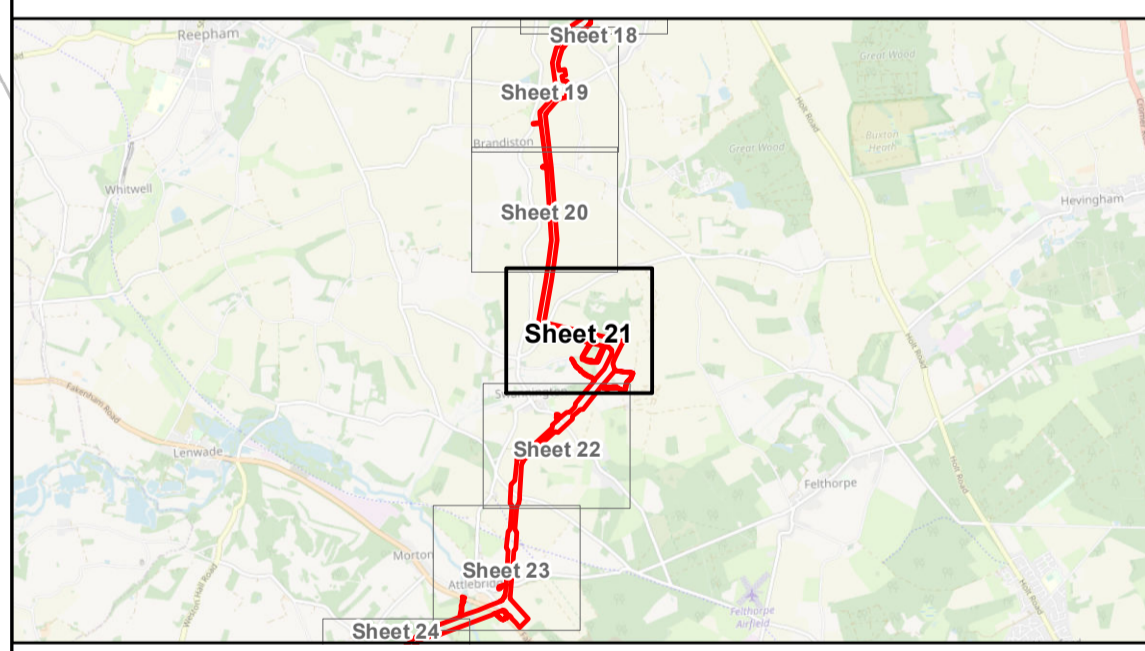
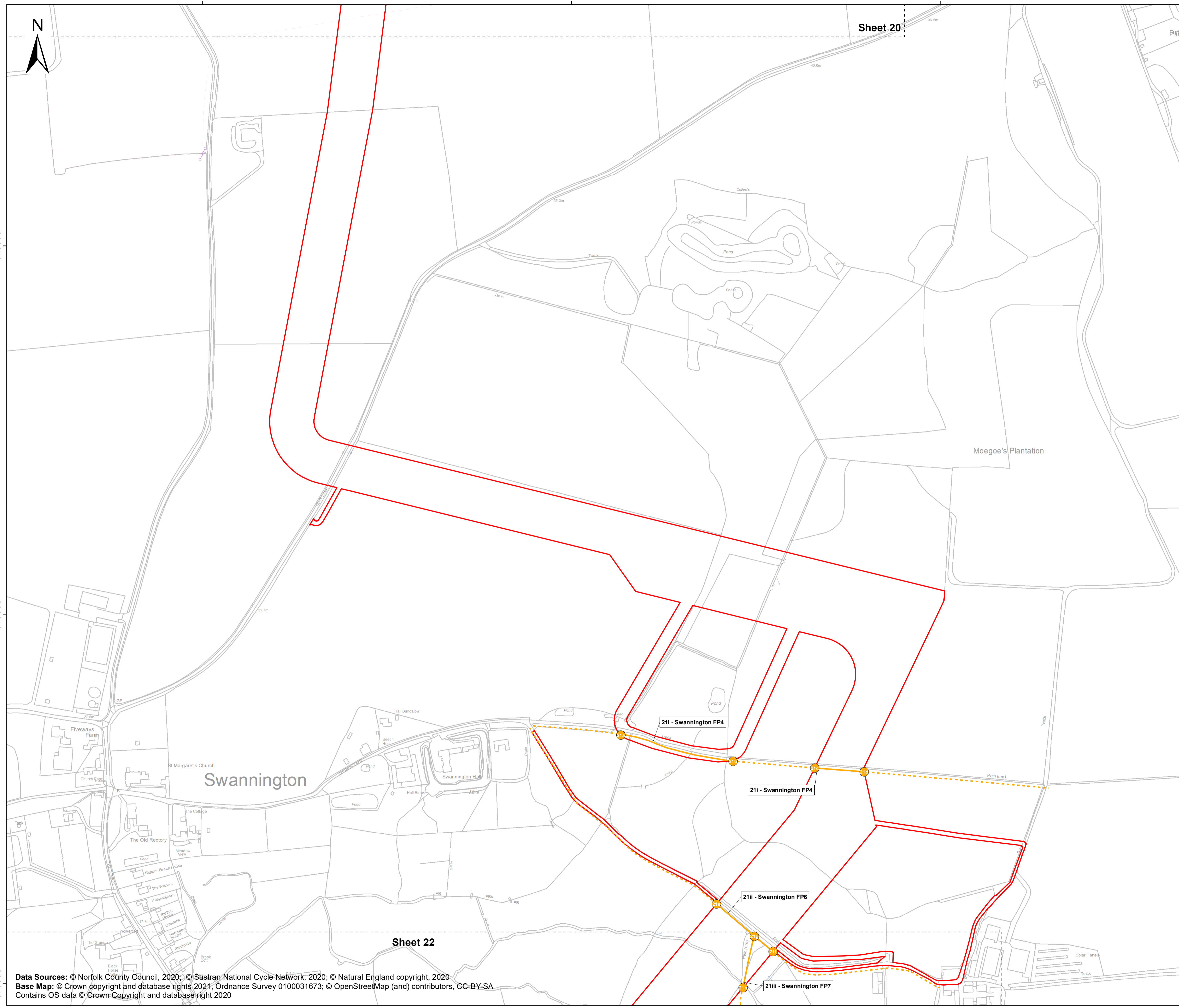
Sheet 20

Sheringham Shoal and Dudgeon Extension Projects

Title:
Public Rights of Way (to be temporarily stopped up) Plan
Sheet 21 of 40

APFP Regulations Reference: 5(2)(k)
Application Doc. no.: 2.11

- Legend:
- Order Limits
 - Sheet Boundary
 - PRoW**
 - Footpath
 - PRoW to be temporarily stopped up**
 - Footpath
 - PRoW to be temporarily stopped up - start and end points**
 - Footpath



Coordinate Reference System: British National Grid
Transformation WGS84: OSGB_1936_To_WGS_1984_7

Scale: 1:2,500 Scale at size: A1

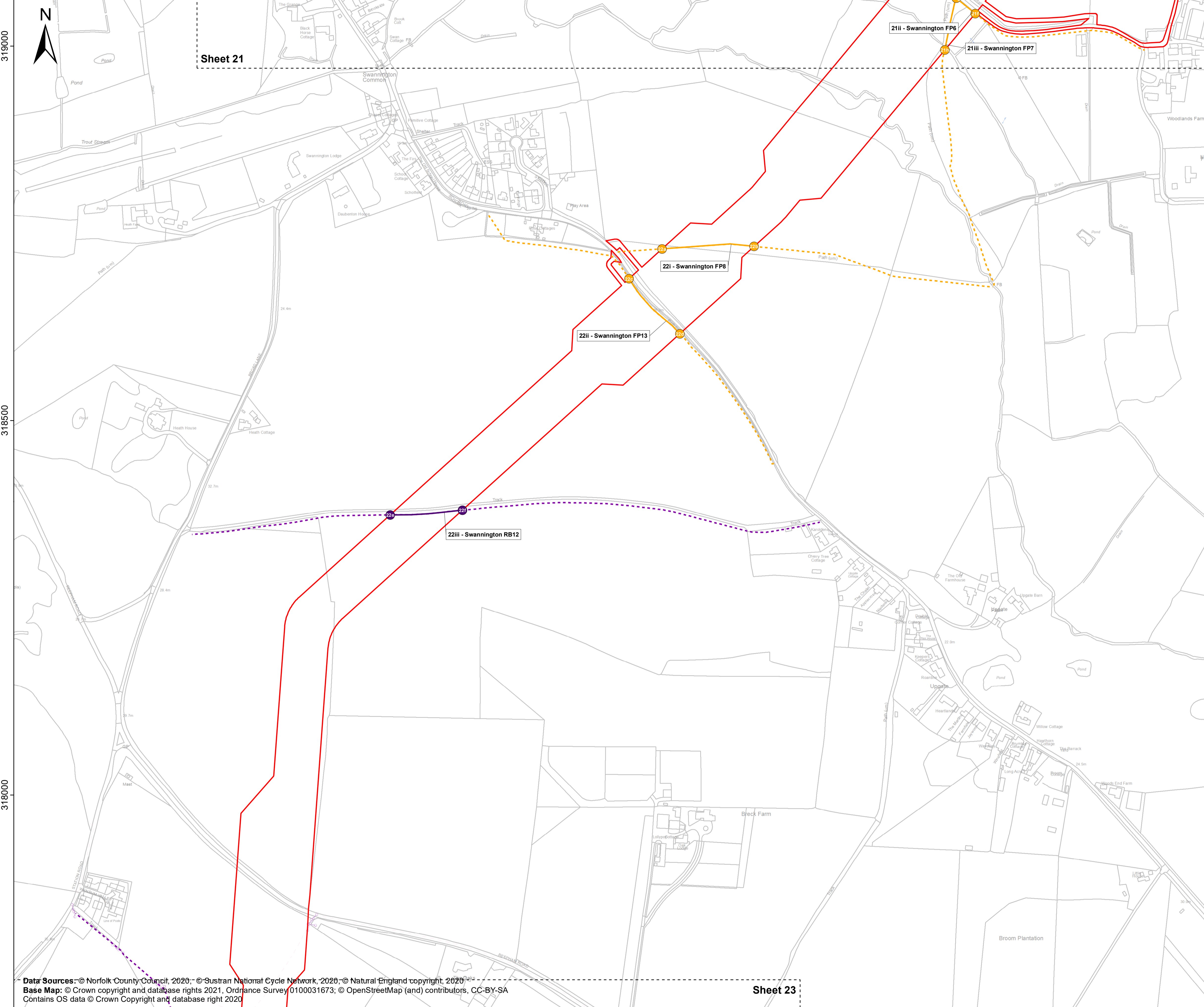
Equinor Doc. no.: C282-RH-Z-GA-00003

REV	DATE	STATUS	DRW	CHK	APR
D	28/02/2023	Fourth Issue	DE	SM	SM
C	13/10/2022	Third Issue	GC	SM	SM
B	19/08/2022	Second Issue	GC	SM	SM
A	28/03/2022	First Issue	AZ	SM	SM

Data Sources: © Norfolk County Council, 2020; © Sustran National Cycle Network, 2020; © Natural England copyright, 2020
Base Map: © Crown copyright and database rights 2021. Ordnance Survey 0100031673; © OpenStreetMap (and) contributors, CC-BY-SA
Contains OS data © Crown Copyright and database right 2020



613000 613500 614000 614500



Sheet 21

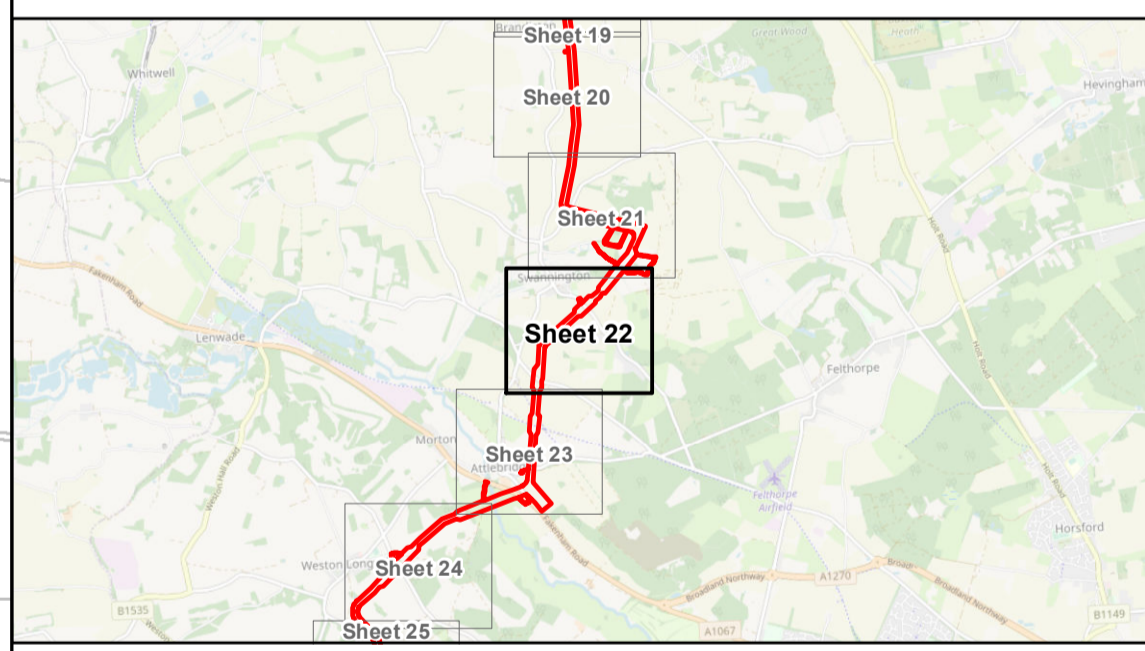
Sheet 23

Sheringham Shoal and Dudgeon Extension Projects

Title:
Public Rights of Way (to be temporarily stopped up) Plan
Sheet 22 of 40

APFP Regulations Reference: 5(2)(k)
Application Doc. no.: 2.11

- Legend:**
- Order Limits
 - Sheet Boundary
 - PRoW**
 - Footpath
 - Restricted Byway
 - PRoW to be temporarily stopped up**
 - Footpath
 - Restricted Byway
 - PRoW to be temporarily stopped up - start and end points**
 - Footpath
 - Restricted Byway



Coordinate Reference System: British National Grid
Transformation WGS84: OSGB_1936_To_WGS_1984_7

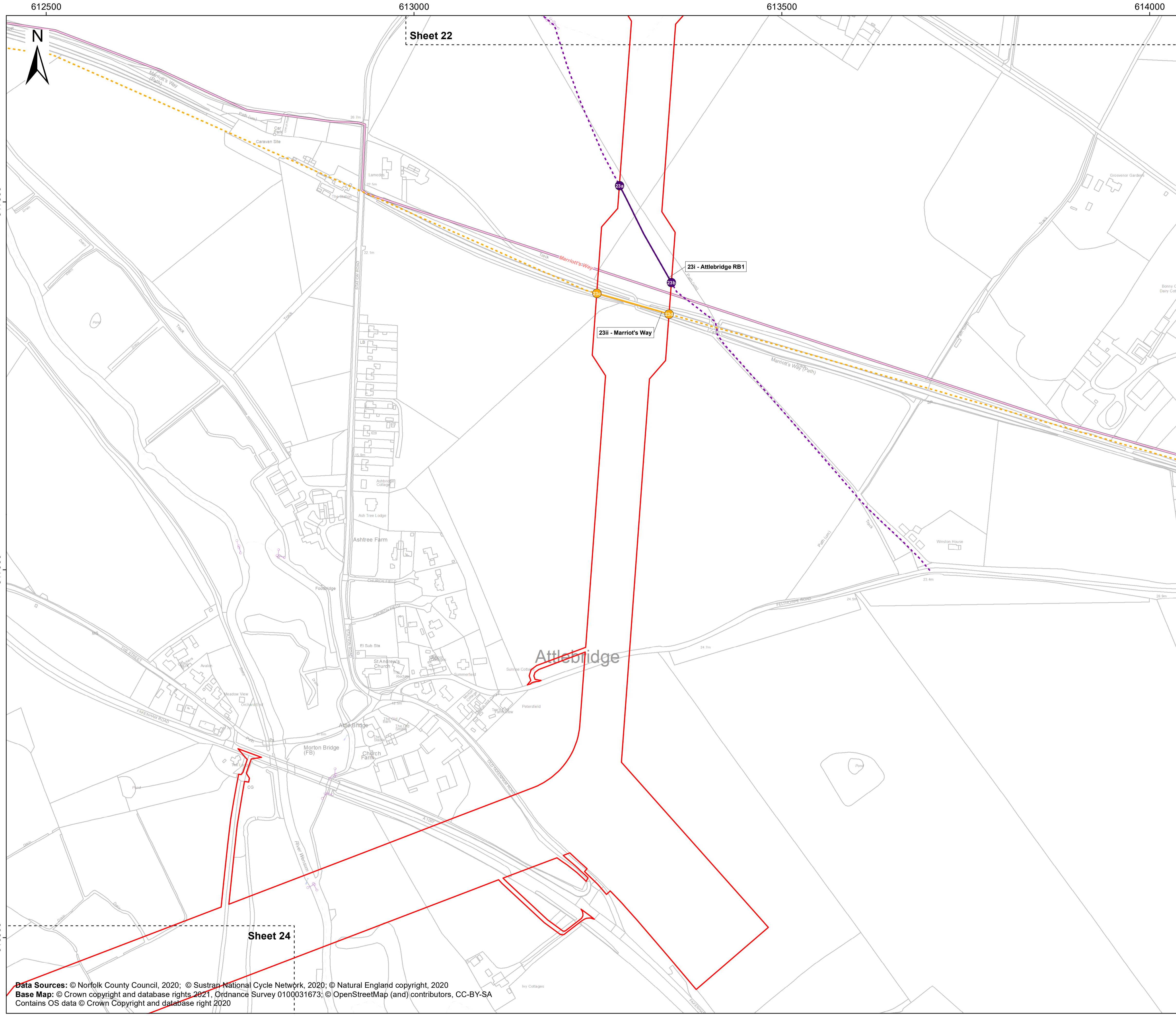
Scale: 1:2,500 Scale at size: A1

Equinor Doc. no.: C282-RH-Z-GA-00003

REV	DATE	STATUS	DRW	CHK	APR
D	28/02/2023	Fourth Issue	DE	SM	SM
C	13/10/2022	Third Issue	GC	SM	SM
B	19/08/2022	Second Issue	GC	SM	SM
A	28/03/2022	First Issue	AZ	SM	SM

Data Sources: © Norfolk County Council, 2020; © Sustran National Cycle Network, 2020; © Natural England copyright, 2020
Base Map: © Crown copyright and database rights 2021, Ordnance Survey 0100031673; © OpenStreetMap (and) contributors, CC-BY-SA
Contains OS data © Crown Copyright and database right 2020



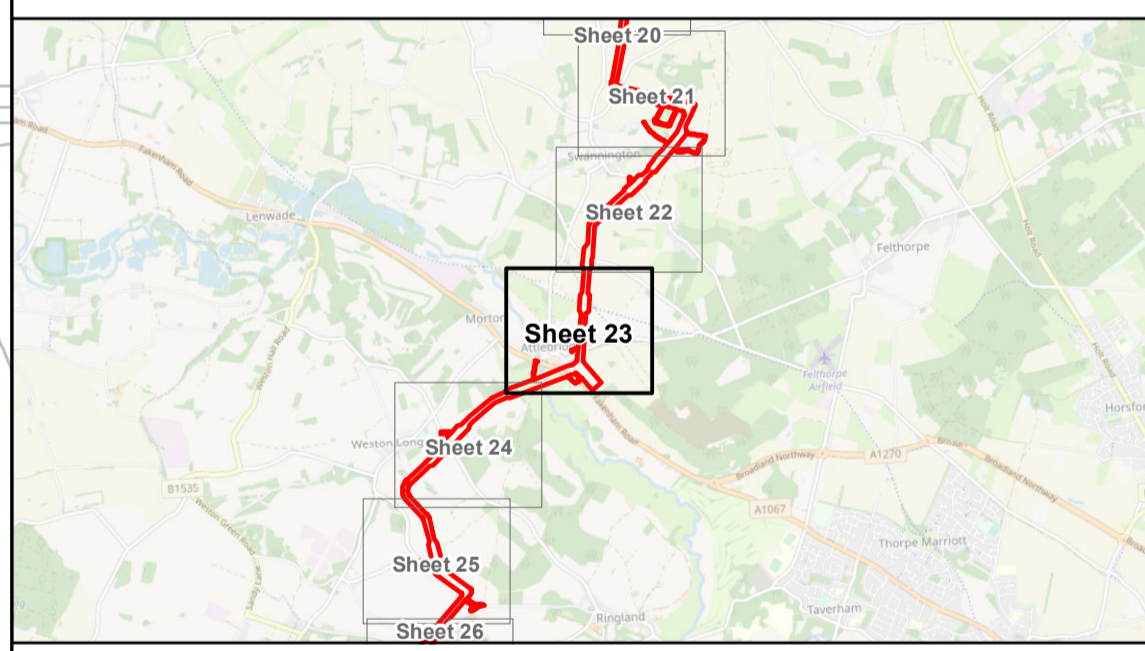


Sheringham Shoal and Dudgeon Extension Projects

Title:
Public Rights of Way (to be temporarily stopped up) Plan
Sheet 23 of 40

APFP Regulations Reference: 5(2)(k)
Application Doc. no.: 2.11

- Legend:
- Order Limits
 - Sheet Boundary
 - National Cycle Route
 - PRoW**
 - Footpath
 - Restricted Byway
 - PRoW to be temporarily stopped up**
 - Footpath
 - Restricted Byway
 - PRoW to be temporarily stopped up - start and end points**
 - Footpath
 - Restricted Byway



Coordinate Reference System: British National Grid
Transformation WGS84: OSGB_1936_To_WGS_1984_7

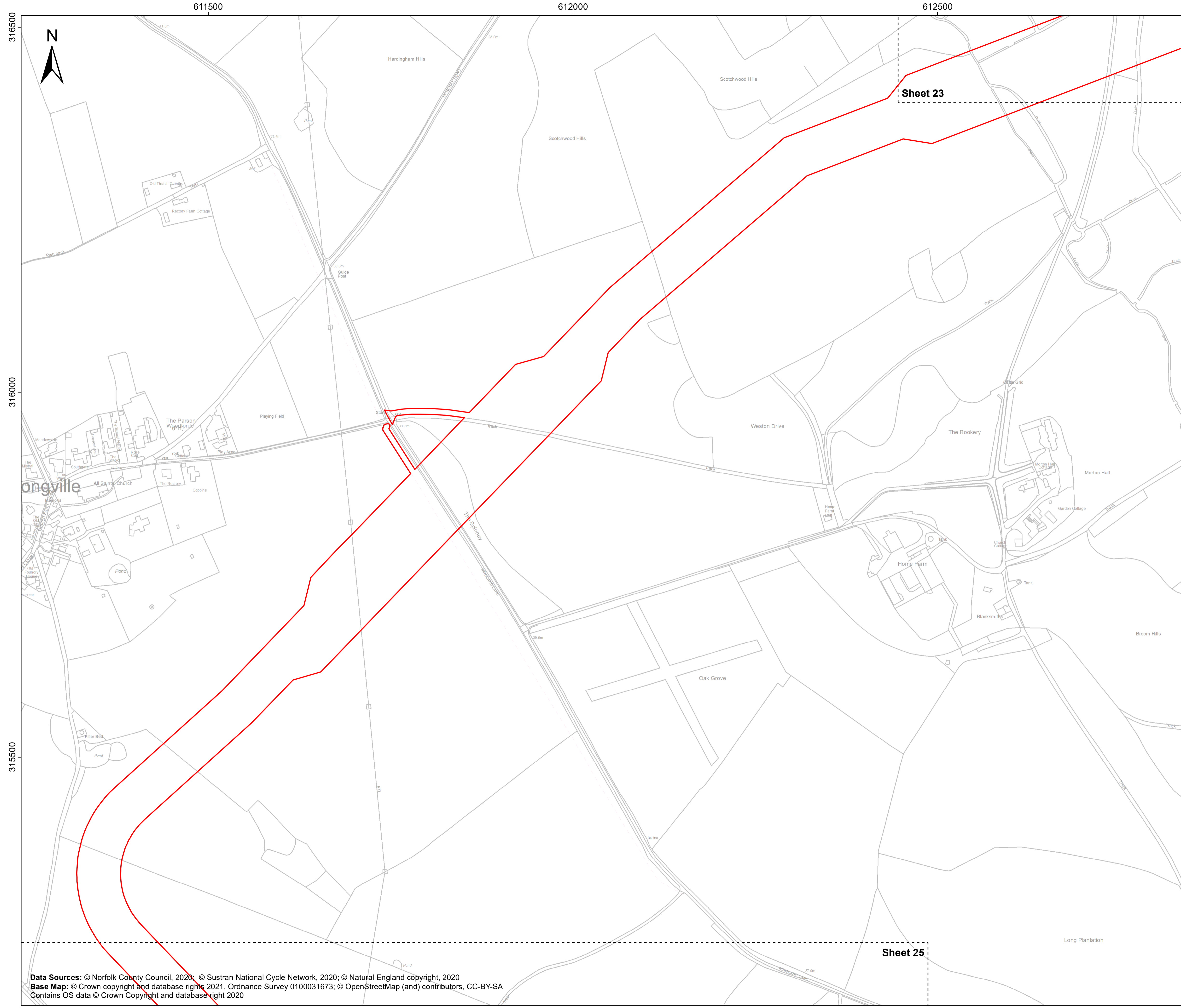
Scale: 1:2,500 Scale at size: A1

Equinor Doc. no.: C282-RH-Z-GA-00003

REV	DATE	STATUS	DRW	CHK	APR
D	28/02/2023	Fourth Issue	DE	SM	SM
C	13/10/2022	Third Issue	GC	SM	SM
B	19/08/2022	Second Issue	GC	SM	SM
A	28/03/2022	First Issue	AZ	SM	SM



Data Sources: © Norfolk County Council, 2020; © Sustran National Cycle Network, 2020; © Natural England copyright, 2020
Base Map: © Crown copyright and database rights 2021, Ordnance Survey 0100031673; © OpenStreetMap (and) contributors, CC-BY-SA
Contains OS data © Crown Copyright and database right 2020

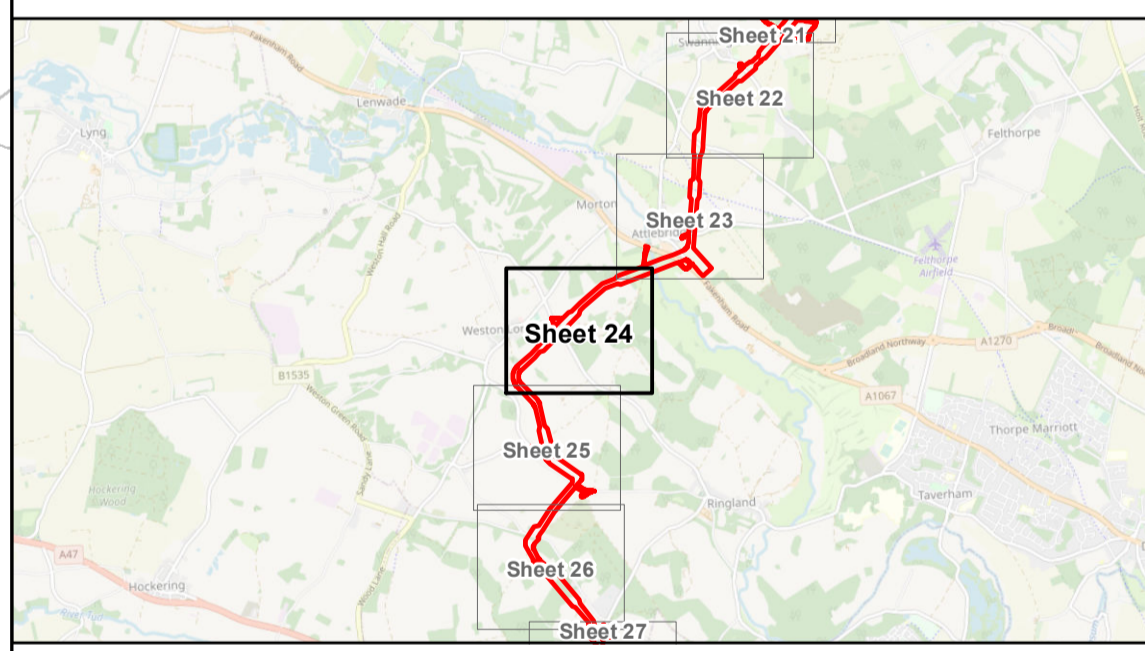


Sheringham Shoal and Dudgeon Extension Projects

Title:
Public Rights of Way (to be temporarily stopped up) Plan
Sheet 24 of 40

APFP Regulations Reference: 5(2)(k)
Application Doc. no.: 2.11

- Legend:
- Order Limits
 - Sheet Boundary



Coordinate Reference System: British National Grid
Transformation: OSGB_1936_To_WGS_1984_7

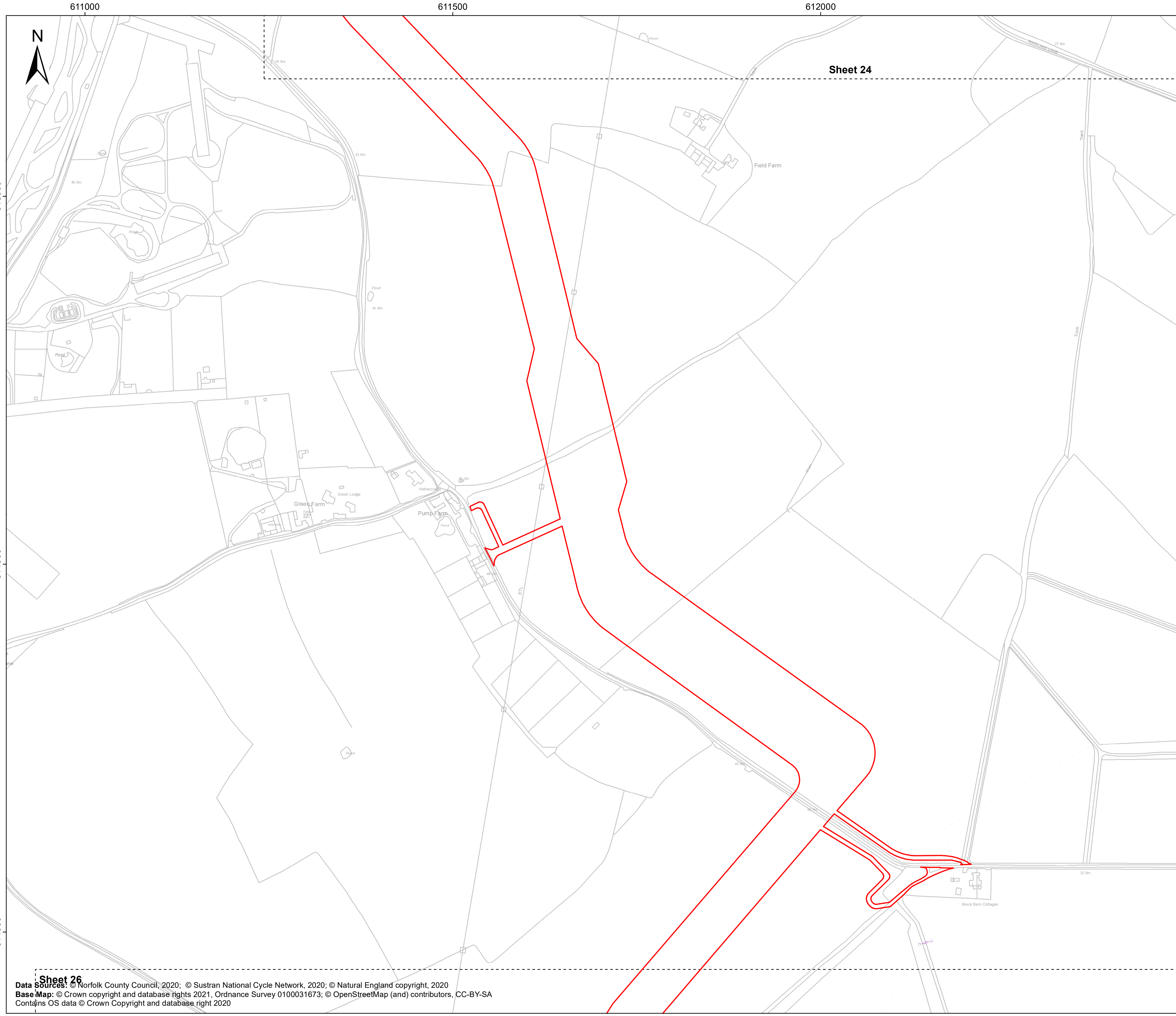
Scale: 1:2,500 Scale at size: A1

Equinor Doc. no.: C282-RH-Z-GA-00003

REV	DATE	STATUS	DRW	CHK	APR
D	28/02/2023	Fourth Issue	DE	SM	SM
C	13/10/2022	Third Issue	GC	SM	SM
B	19/08/2022	Second Issue	GC	SM	SM
A	28/03/2022	First Issue	AZ	SM	SM

Data Sources: © Norfolk County Council, 2020; © Sustran National Cycle Network, 2020; © Natural England copyright, 2020
Base Map: © Crown copyright and database rights 2021, Ordnance Survey 0100031673; © OpenStreetMap (and) contributors, CC-BY-SA
Contains OS data © Crown Copyright and database right 2020



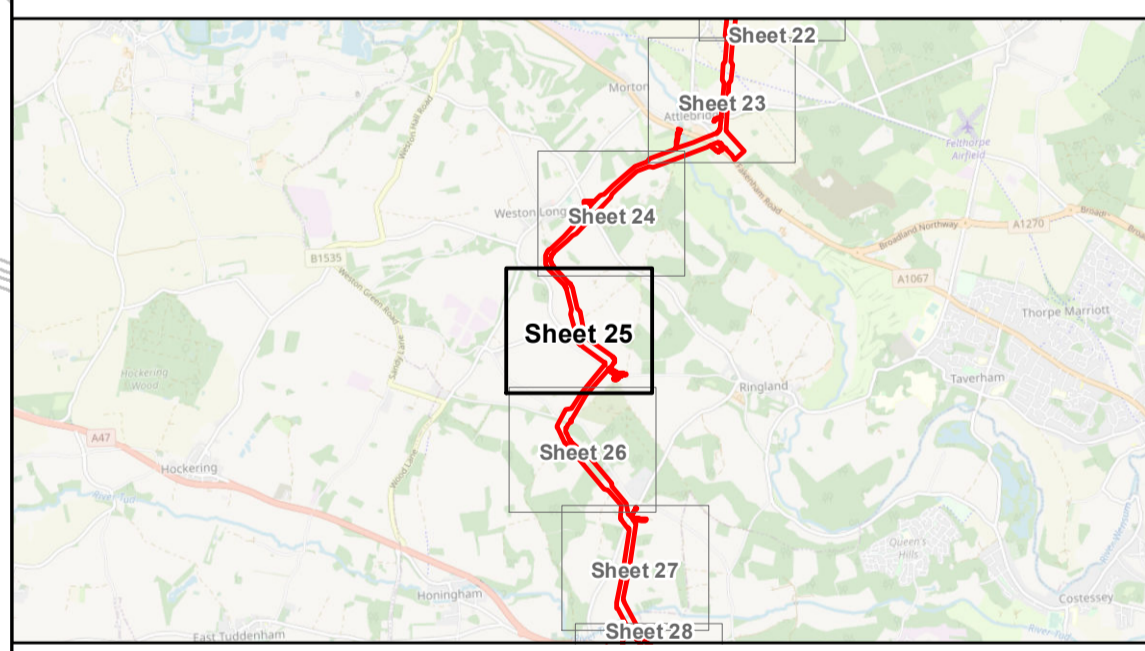


Sheringham Shoal and Dudgeon Extension Projects

Title:
Public Rights of Way (to be temporarily stopped up) Plan
Sheet 25 of 40

APFP Regulations Reference: 5(2)(k)
Application Doc. no.: 2.11

- Legend:
- Order Limits
 - Sheet Boundary



Coordinate Reference System: British National Grid
Transformation WGS84: OSGB_1936_To_WGS_1984_7

Scale: 1:2,500 Scale at size: A1

Equinor Doc. no.: C282-RH-Z-GA-00003

REV	DATE	STATUS	DRW	CHK	APR
D	28/02/2023	Fourth Issue	DE	SM	SM
C	13/10/2022	Third Issue	GC	SM	SM
B	19/08/2022	Second Issue	GC	SM	SM
A	28/03/2022	First Issue	AZ	SM	SM

Sheet 26
Data Sources: © Norfolk County Council, 2020; © Sustran National Cycle Network, 2020; © Natural England copyright, 2020
Base Map: © Crown copyright and database rights 2021, Ordnance Survey 0100031673; © OpenStreetMap (and) contributors, CC-BY-SA
Contains OS data © Crown Copyright and database right 2020



611000

611500

612000

612500



Sheet 25

Sheringham Shoal and Dudgeon Extension Projects

Title:
Public Rights of Way (to be temporarily stopped up) Plan
Sheet 26 of 40

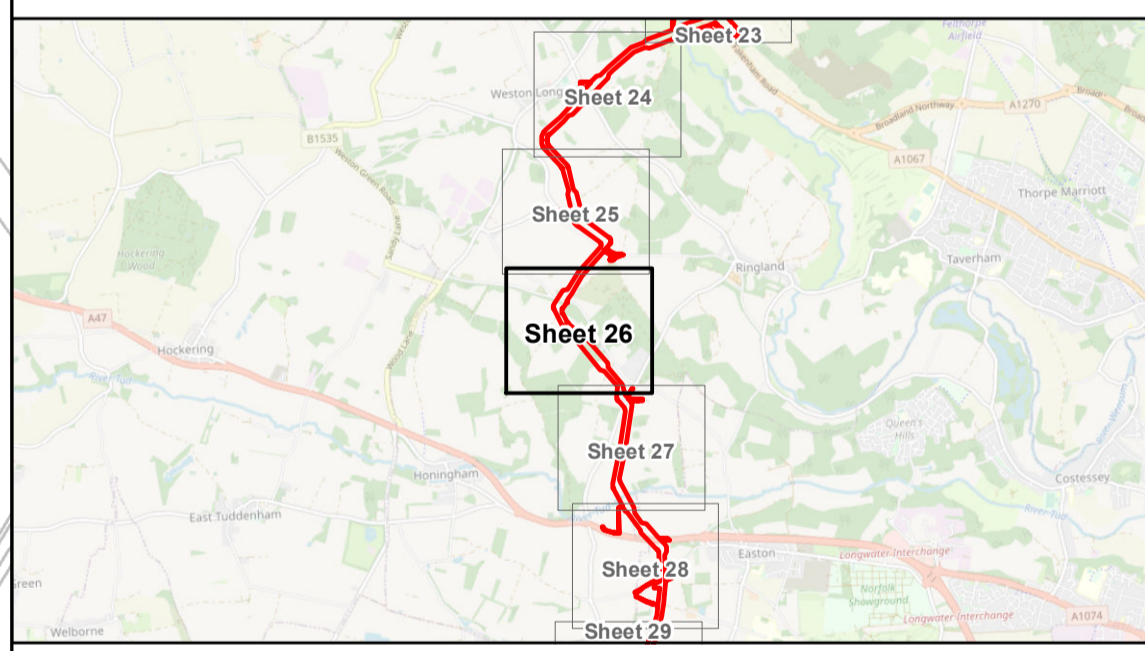
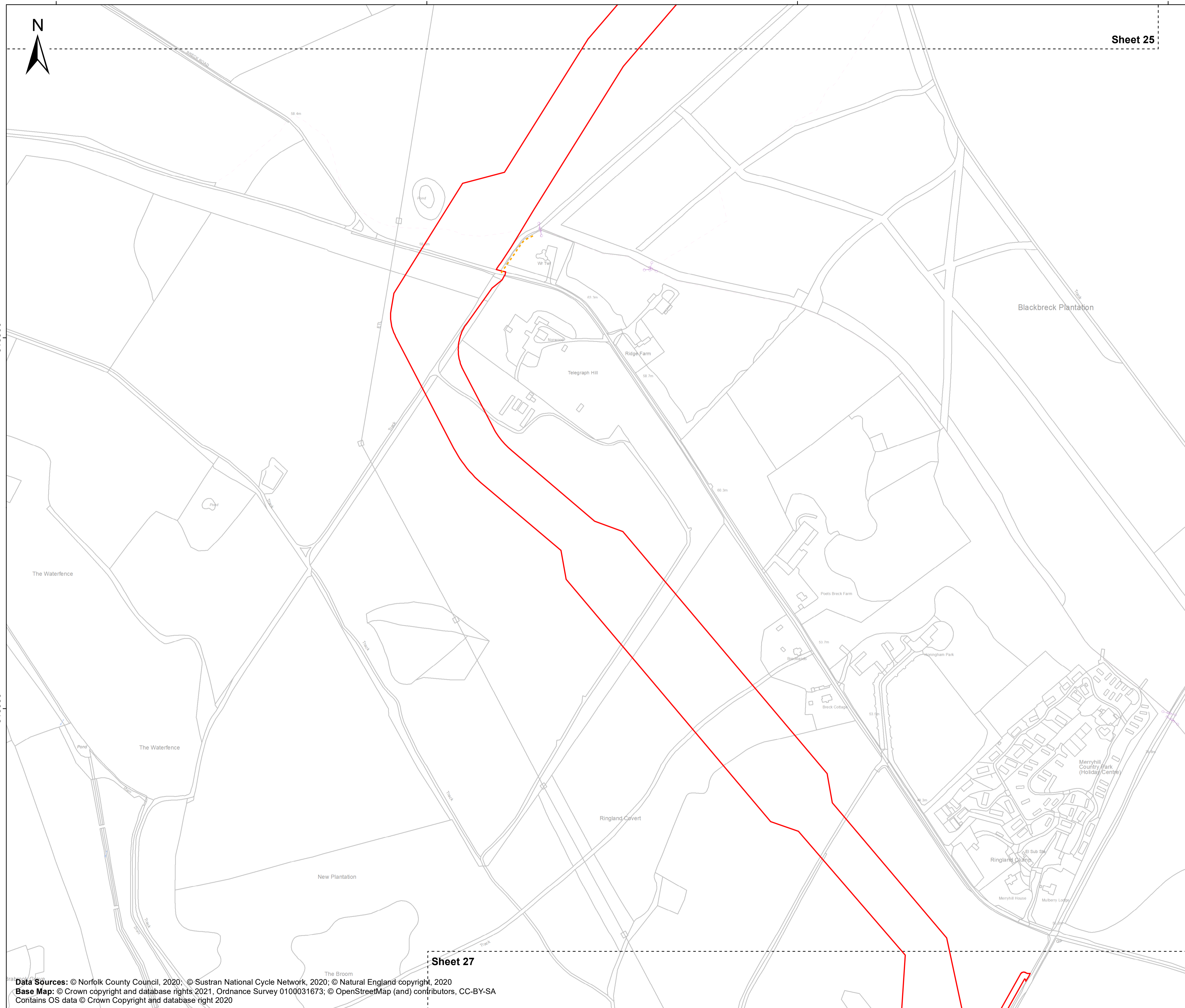
APFP Regulations Reference: 5(2)(k)
Application Doc. no.: 2.11

Legend:

- Order Limits
- Sheet Boundary
- PRoW**
- Footpath

313500

313000



Coordinate Reference System: British National Grid
Transformation WGS84: OSGB_1936_To_WGS_1984_7

Scale: 1:2,500 Scale at size: A1

Equinor Doc. no.: C282-RH-Z-GA-00003

D	28/02/2023	Fourth Issue	DE	SM	SM
C	13/10/2022	Third Issue	GC	SM	SM
B	19/08/2022	Second Issue	GC	SM	SM
A	28/03/2022	First Issue	AZ	SM	SM
REV	DATE	STATUS	DRW	CHK	APR

Sheet 27

Data Sources: © Norfolk County Council, 2020; © Sustran National Cycle Network, 2020; © Natural England copyright, 2020
Base Map: © Crown copyright and database rights 2021, Ordnance Survey 0100031673; © OpenStreetMap (and) contributors, CC-BY-SA
Contains OS data © Crown Copyright and database right 2020



612000

612500

613000



Sheet 26



Sheet 28

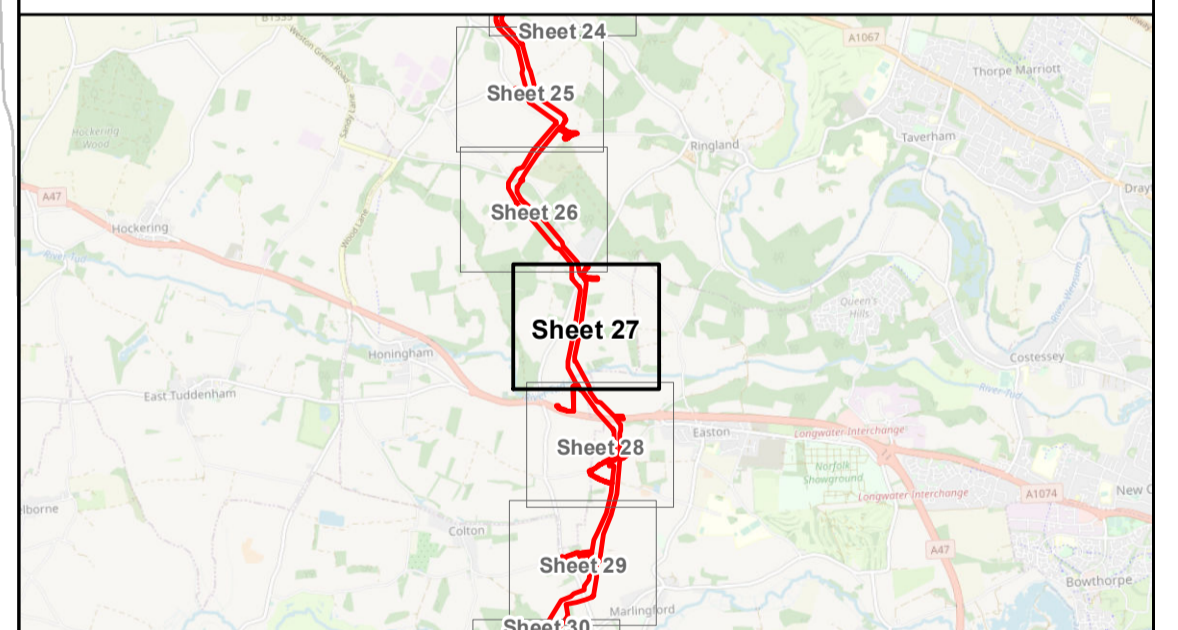
Sheringham Shoal and Dudgeon Extension Projects

Title:
Public Rights of Way (to be temporarily stopped up) Plan
Sheet 27 of 40

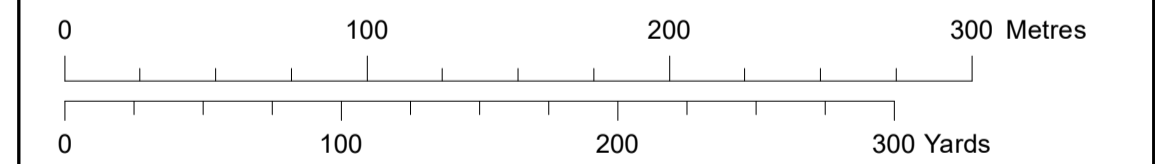
APFP Regulations Reference: 5(2)(k)
Application Doc. no.: 2.11

Legend:

-  Order Limits
-  Sheet Boundary



Coordinate Reference System: British National Grid
Transformation WGS84: OSGB_1936_To_WGS_1984_7



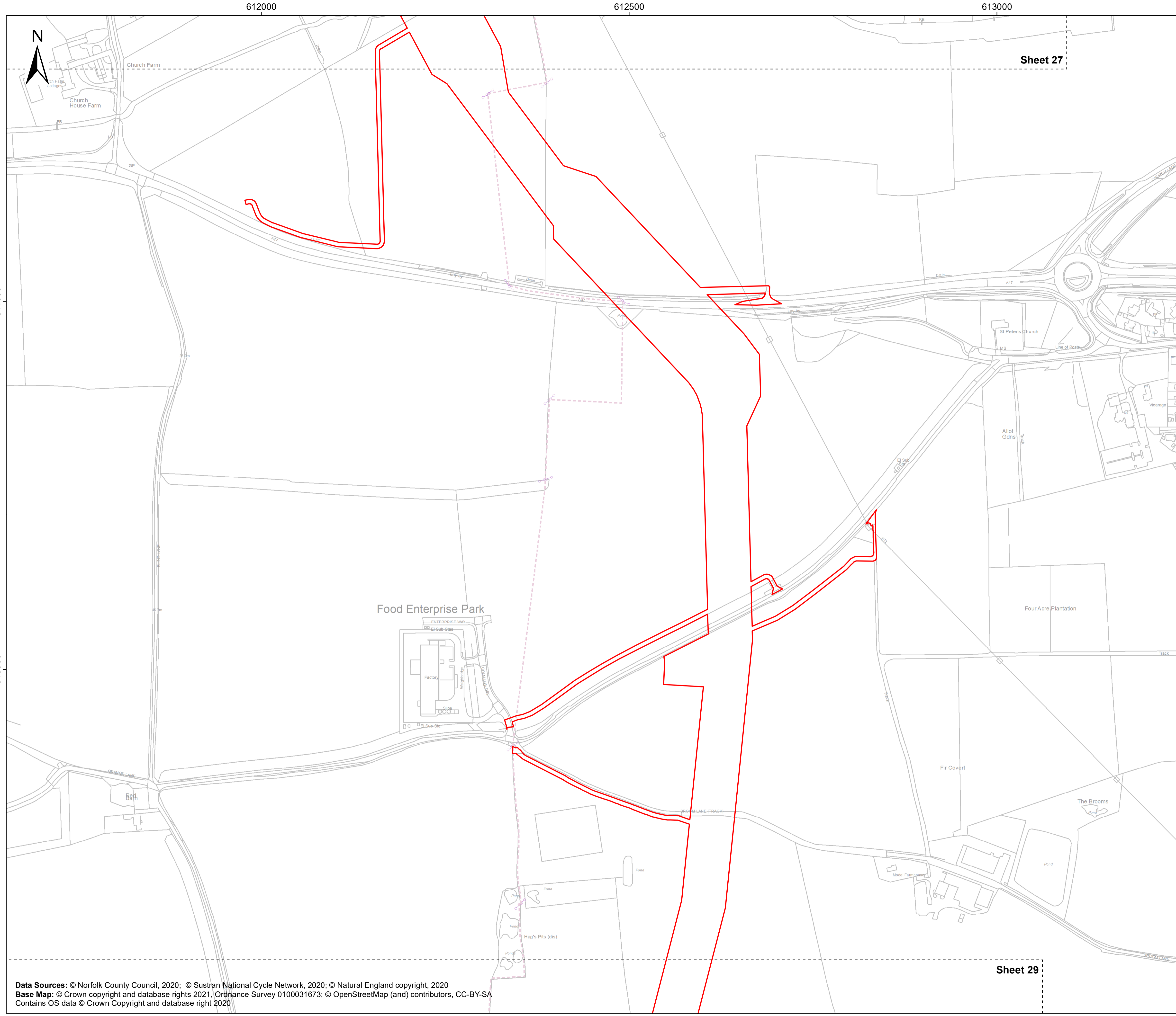
Scale: 1:2,500 Scale at size: A1

Equinor Doc. no.: C282-RH-Z-GA-00003

REV	DATE	STATUS	DRW	CHK	APR
D	28/02/2023	Fourth Issue	DE	SM	SM
C	13/10/2022	Third Issue	GC	SM	SM
B	19/08/2022	Second Issue	GC	SM	SM
A	28/03/2022	First Issue	AZ	SM	SM



Data Sources: © Norfolk County Council, 2020; © Sustran National Cycle Network, 2020; © Natural England copyright, 2020
Base Map: © Crown copyright and database rights 2021, Ordnance Survey 0100031673; © OpenStreetMap (and) contributors, CC-BY-SA
Contains OS data © Crown Copyright and database right 2020

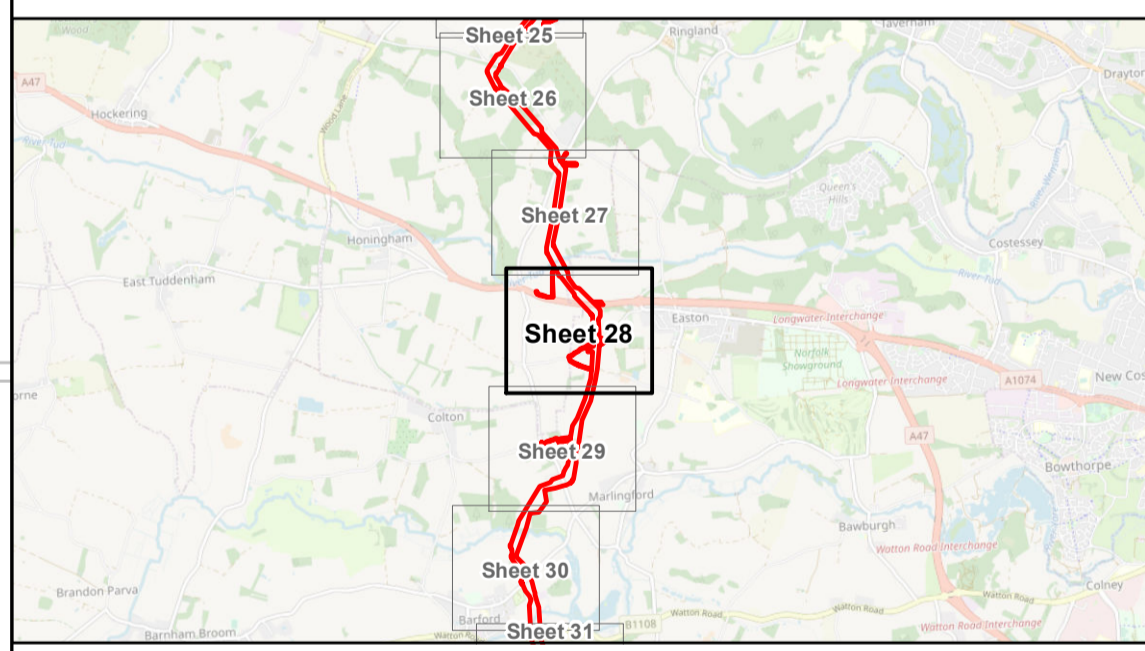


Sheringham Shoal and Dudgeon Extension Projects

Title:
Public Rights of Way (to be temporarily stopped up) Plan
Sheet 28 of 40

APFP Regulations Reference: 5(2)(k)
Application Doc. no.: 2.11

- Legend:
- Order Limits
 - Sheet Boundary



Coordinate Reference System: British National Grid
Transformation WGS84: OSGB_1936_To_WGS_1984_7

Scale: 1:2,500 Scale at size: A1

Equinor Doc. no.: C282-RH-Z-GA-00003

REV	DATE	STATUS	DRW	CHK	APR
D	28/02/2023	Fourth Issue	DE	SM	SM
C	13/10/2022	Third Issue	GC	SM	SM
B	19/08/2022	Second Issue	GC	SM	SM
A	28/03/2022	First Issue	AZ	SM	SM

Data Sources: © Norfolk County Council, 2020; © Sustran National Cycle Network, 2020; © Natural England copyright, 2020
Base Map: © Crown copyright and database rights 2021, Ordnance Survey 0100031673; © OpenStreetMap (and) contributors, CC-BY-SA
Contains OS data © Crown Copyright and database right 2020



611500 612000 612500 613000

310000

309500

309000



Sheet 28

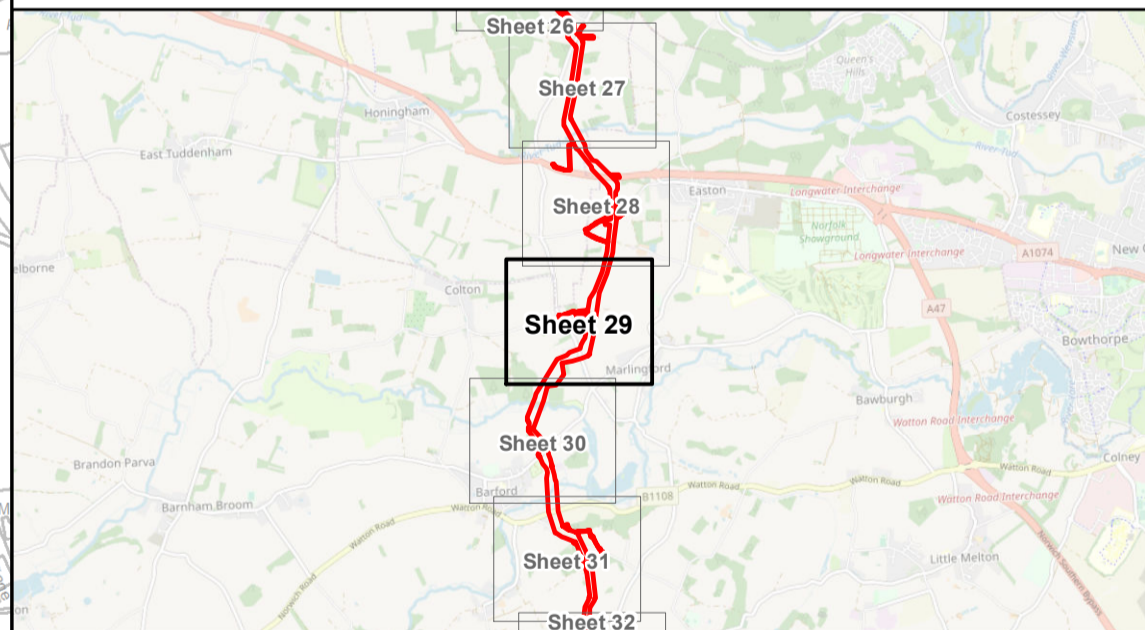
Sheringham Shoal and Dudgeon Extension Projects

Title:
Public Rights of Way (to be temporarily stopped up) Plan
Sheet 29 of 40

APFP Regulations Reference: 5(2)(k)
Application Doc. no.: 2.11

Legend:

- Order Limits
- Sheet Boundary



Coordinate Reference System: British National Grid
Transformation WGS84: OSGB_1936_To_WGS_1984_7

Scale: 1:2,500 Scale at size: A1

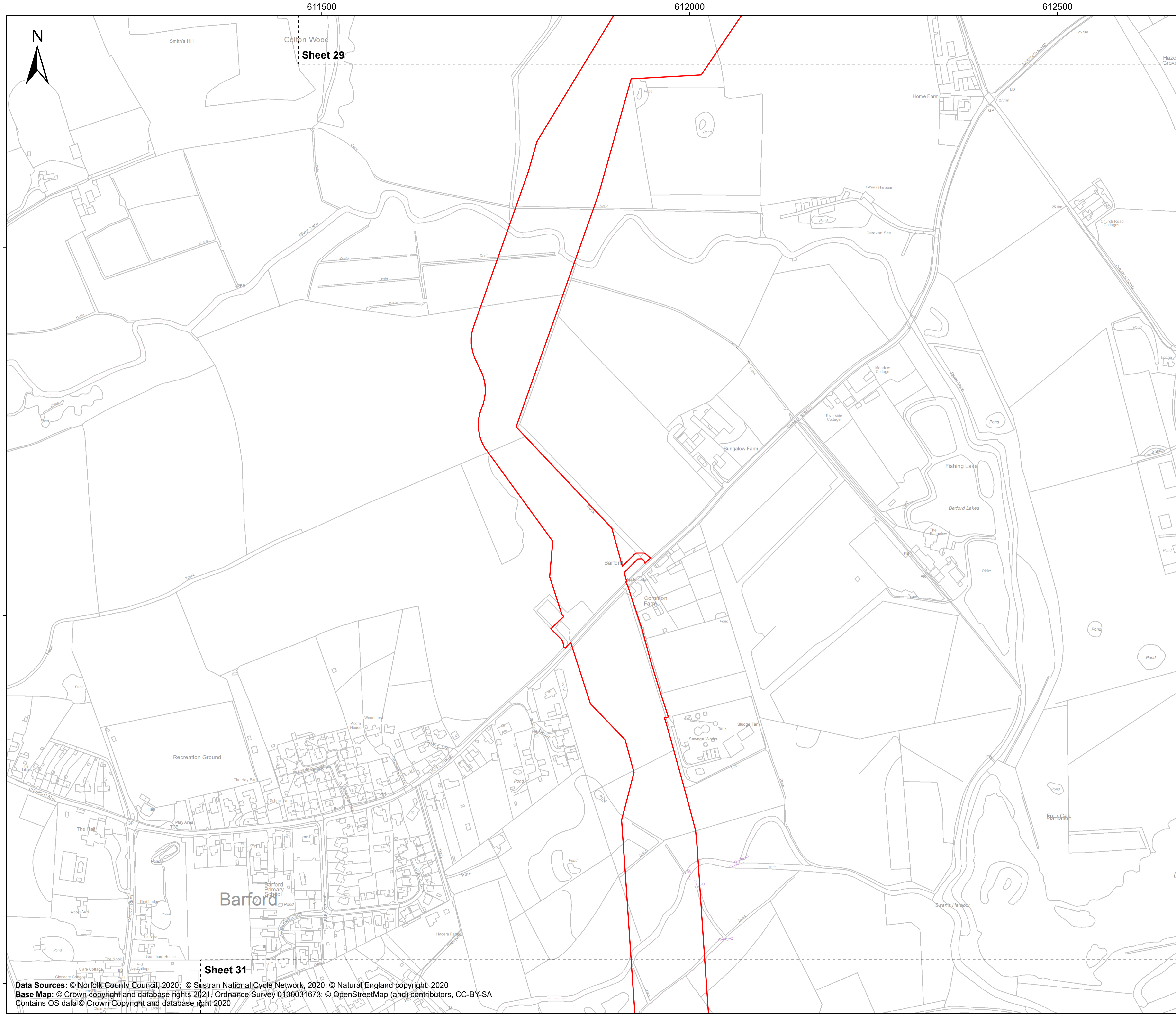
Equinor Doc. no.: C282-RH-Z-GA-00003

REV	DATE	STATUS	DRW	CHK	APR
D	28/02/2023	Fourth Issue	DE	SM	SM
C	13/10/2022	Third Issue	GC	SM	SM
B	19/08/2022	Second Issue	GC	SM	SM
A	28/03/2022	First Issue	AZ	SM	SM

Data Sources: © Norfolk County Council, 2020; © Sustran National Cycle Network, 2020; © Natural England copyright, 2020
Base Map: © Crown copyright and database rights 2021, Ordnance Survey 0100031673; © OpenStreetMap (and) contributors, CC-BY-SA
Contains OS data © Crown Copyright and database right 2020

Sheet 30



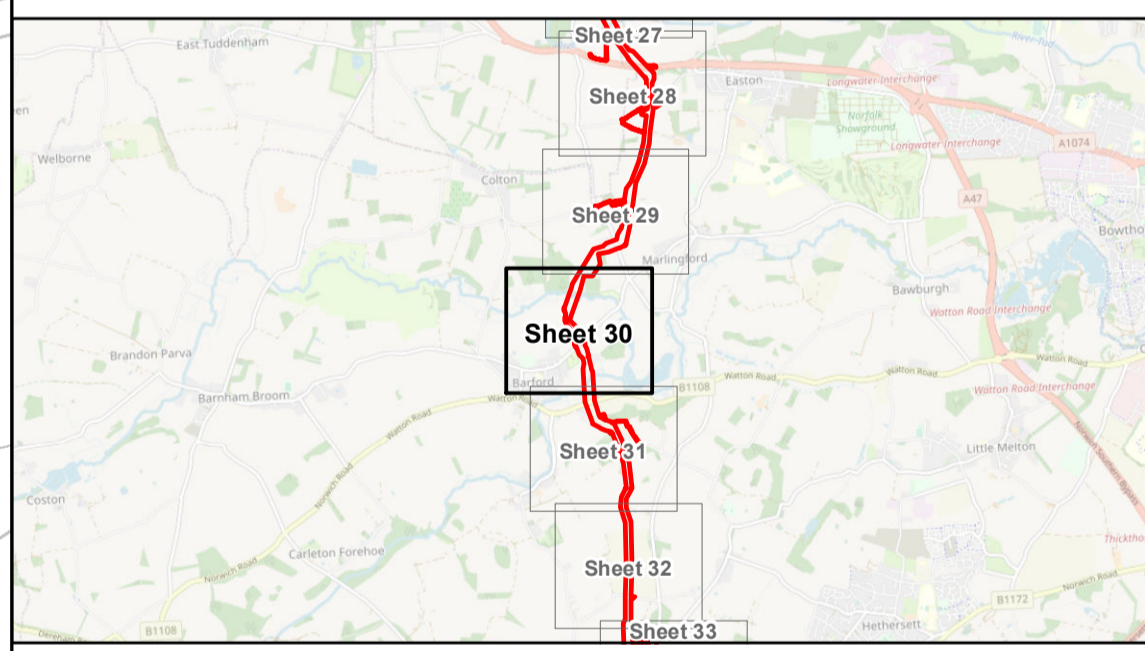


Sheringham Shoal and Dudgeon Extension Projects

Title:
Public Rights of Way (to be temporarily stopped up) Plan
Sheet 30 of 40

APFP Regulations Reference: 5(2)(k)
Application Doc. no.: 2.11

- Legend:
- Order Limits
 - Sheet Boundary



Coordinate Reference System: British National Grid
Transformation WGS84: OSGB_1936_To_WGS_1984_7

Scale: 1:2,500 Scale at size: A1

Equinor Doc. no.: C282-RH-Z-GA-00003

REV	DATE	STATUS	DRW	CHK	APR
D	28/02/2023	Fourth Issue	DE	SM	SM
C	13/10/2022	Third Issue	GC	SM	SM
B	19/08/2022	Second Issue	GC	SM	SM
A	28/03/2022	First Issue	AZ	SM	SM



Data Sources: © Norfolk County Council, 2020; © Sustran National Cycle Network, 2020; © Natural England copyright, 2020
Base Map: © Crown copyright and database rights 2021. Ordnance Survey 0100031673; © OpenStreetMap (and) contributors, CC-BY-SA
Contains OS data © Crown Copyright and database right 2020

611500

612000

612500

307500

307000

306500



Sheet 30

Sheet 32

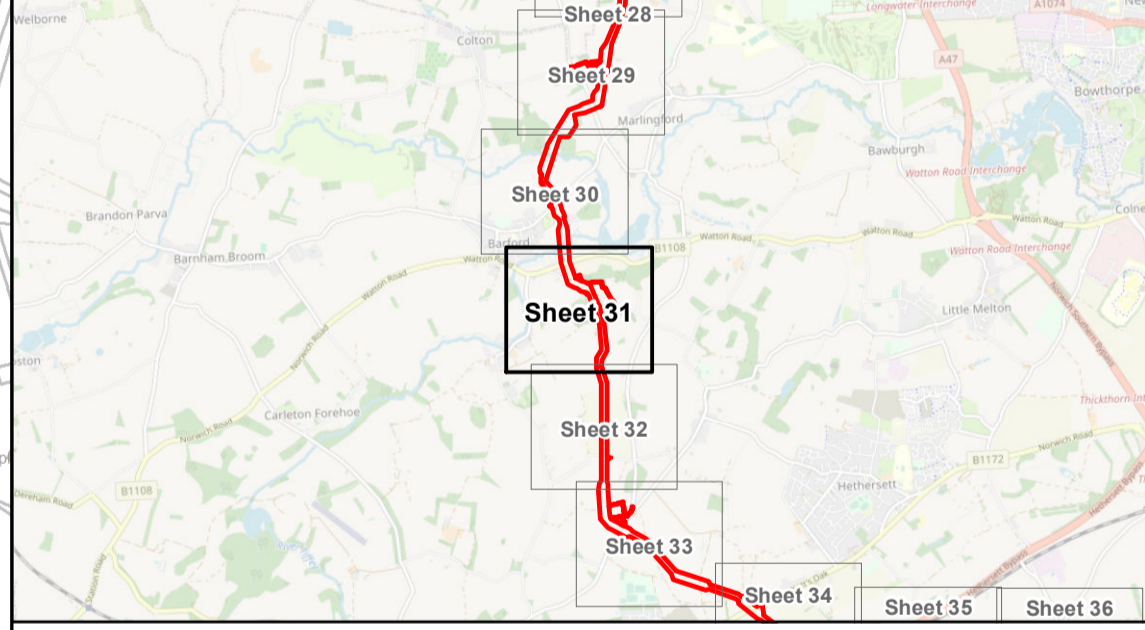
Sheringham Shoal and Dudgeon Extension Projects

Title:
Public Rights of Way (to be temporarily stopped up) Plan
Sheet 31 of 40

APFP Regulations Reference: 5(2)(k)
Application Doc. no.: 2.11

Legend:

- Order Limits
- Sheet Boundary
- PRoW**
- Footpath
- PRoW to be temporarily stopped up**
- Footpath
- PRoW to be temporarily stopped up - start and end points**
- Footpath



Coordinate Reference System: British National Grid
Transformation WGS84: OSGB_1936_To_WGS_1984_7

Scale: 1:2,500 Scale at size: A1

Equinor Doc. no.: C282-RH-Z-GA-00003

REV	DATE	STATUS	DRW	CHK	APR
D	28/02/2023	Fourth Issue	DE	SM	SM
C	13/10/2022	Third Issue	GC	SM	SM
B	19/08/2022	Second Issue	GC	SM	SM
A	28/03/2022	First Issue	AZ	SM	SM

Data Sources: © Norfolk County Council, 2020; © Sustran National Cycle Network, 2020; © Natural England copyright, 2020
 Base Map: © Crown copyright and database rights 2021. Ordnance Survey 0100031673; © OpenStreetMap (and) contributors, CC-BY-SA
 Contains OS data © Crown Copyright and database right 2020



612000

612500

613000



Sheet 31

306000

305500

305000

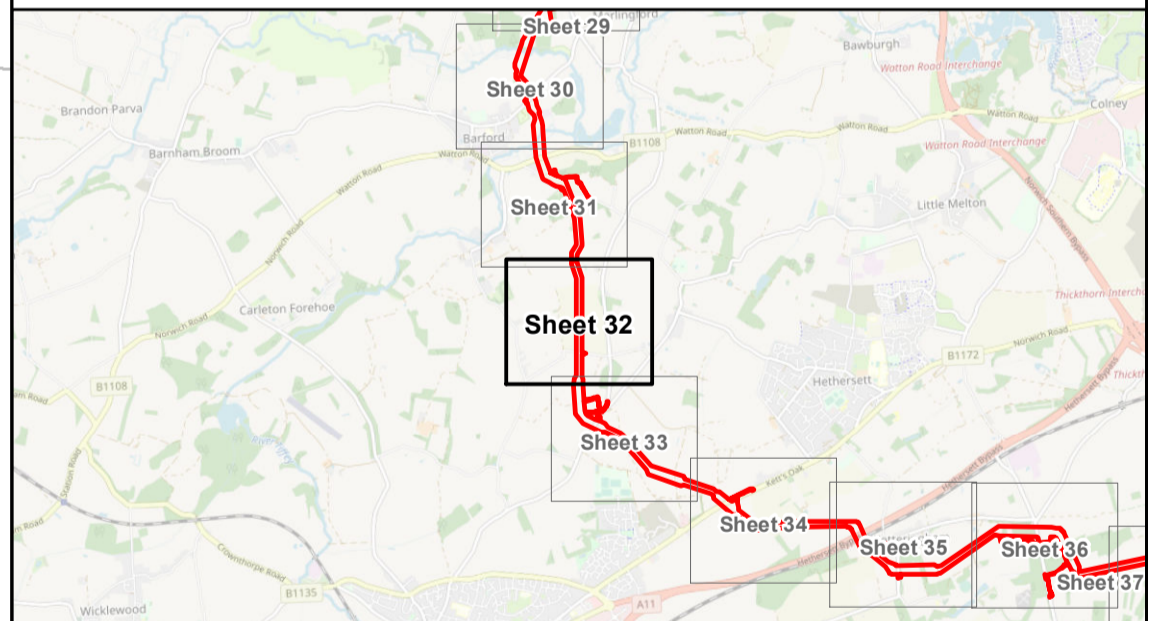
Sheringham Shoal and Dudgeon Extension Projects

Title:
Public Rights of Way (to be temporarily stopped up) Plan
Sheet 32 of 40

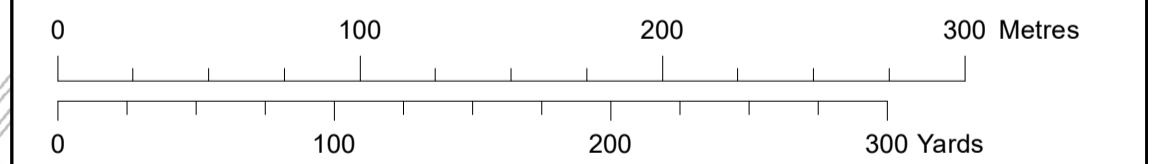
APFP Regulations Reference: 5(2)(k)
Application Doc. no.: 2.11

Legend:

- Order Limits
- Sheet Boundary
- PRoW**
- Footpath



Coordinate Reference System: British National Grid
Transformation WGS84: OSGB_1936_To_WGS_1984_7



Scale: 1:2,500 Scale at size: A1

Equinor Doc. no.: C282-RH-Z-GA-00003

REV	DATE	STATUS	DRW	CHK	APR
D	28/02/2023	Fourth Issue	DE	SM	SM
C	13/10/2022	Third Issue	GC	SM	SM
B	19/08/2022	Second Issue	GC	SM	SM
A	28/03/2022	First Issue	AZ	SM	SM



Data Sources: © Norfolk County Council, 2020; © Sustran National Cycle Network, 2020; © Natural England copyright, 2020
Base Map: © Crown copyright and database rights 2021, Ordnance Survey 0100031673; © OpenStreetMap (and) contributors, CC-BY-SA
Contains OS data © Crown Copyright and database right 2020

Sheet 33

612500

613000

613500



Sheet 32

Sheet 34

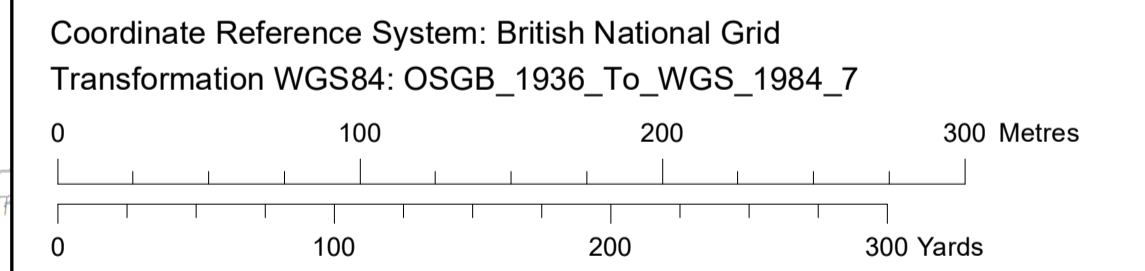
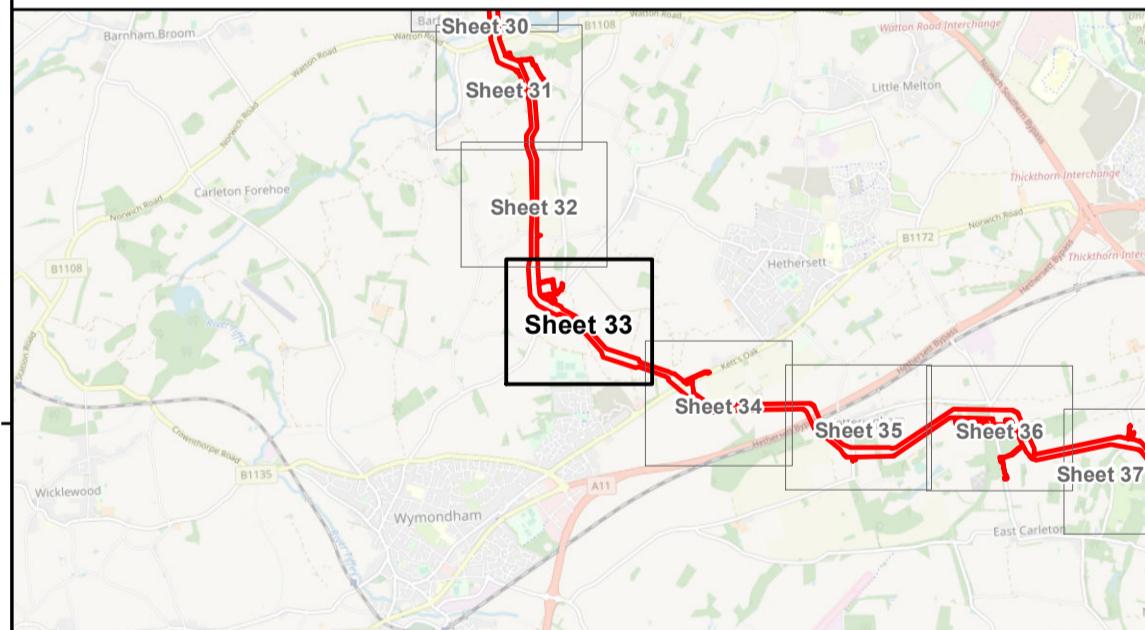
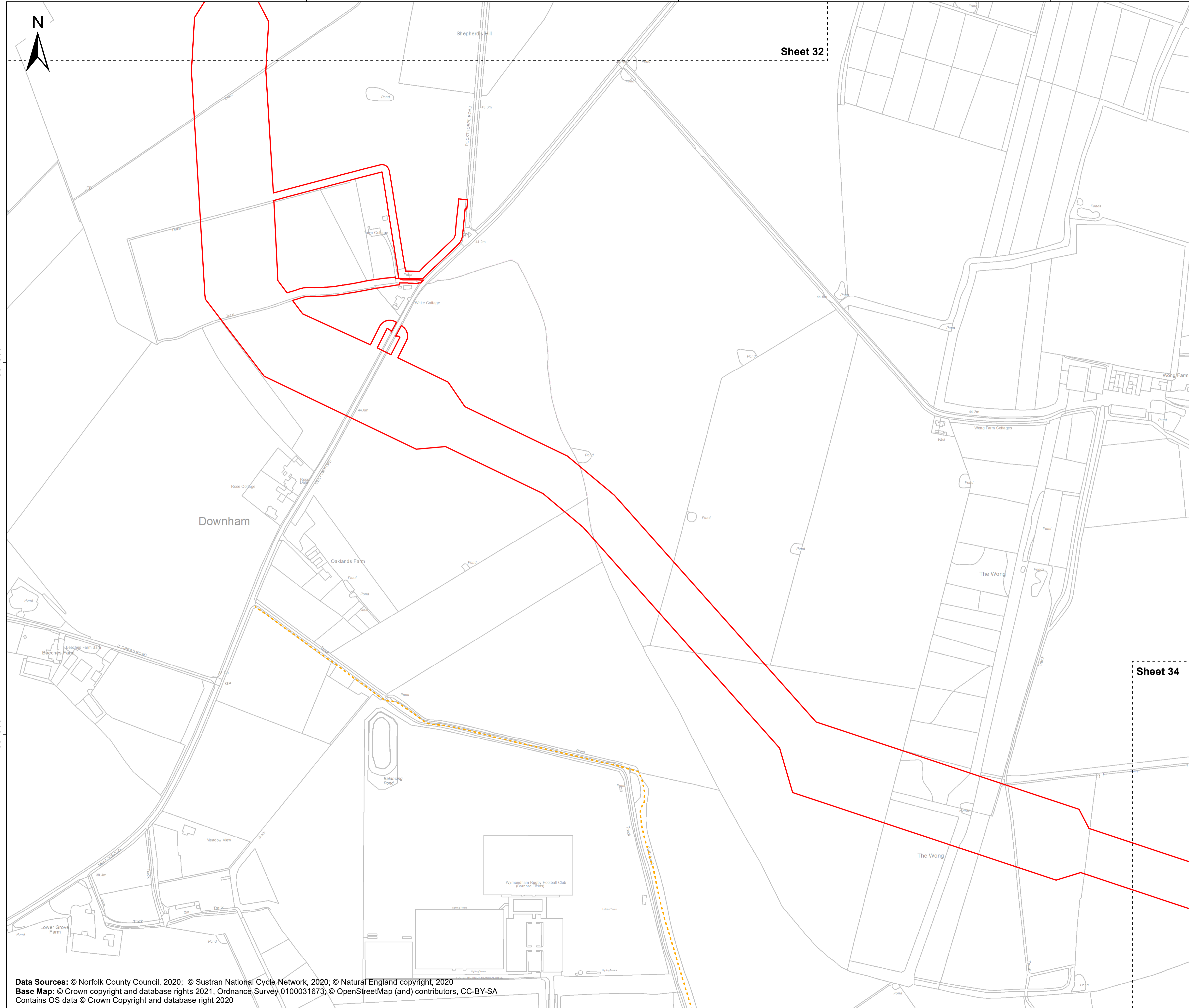
Sheringham Shoal and Dudgeon Extension Projects

Title:
Public Rights of Way (to be temporarily stopped up) Plan
Sheet 33 of 40

APFP Regulations Reference: 5(2)(k)
Application Doc. no.: 2.11

Legend:

- Order Limits
- Sheet Boundary
- PRoW**
- Footpath



Scale: 1:2,500 Scale at size: A1

Equinor Doc. no.: C282-RH-Z-GA-00003

D	28/02/2023	Fourth Issue	DE	SM	SM
C	13/10/2022	Third Issue	GC	SM	SM
B	19/08/2022	Second Issue	GC	SM	SM
A	28/03/2022	First Issue	AZ	SM	SM
REV	DATE	STATUS	DRW	CHK	APR

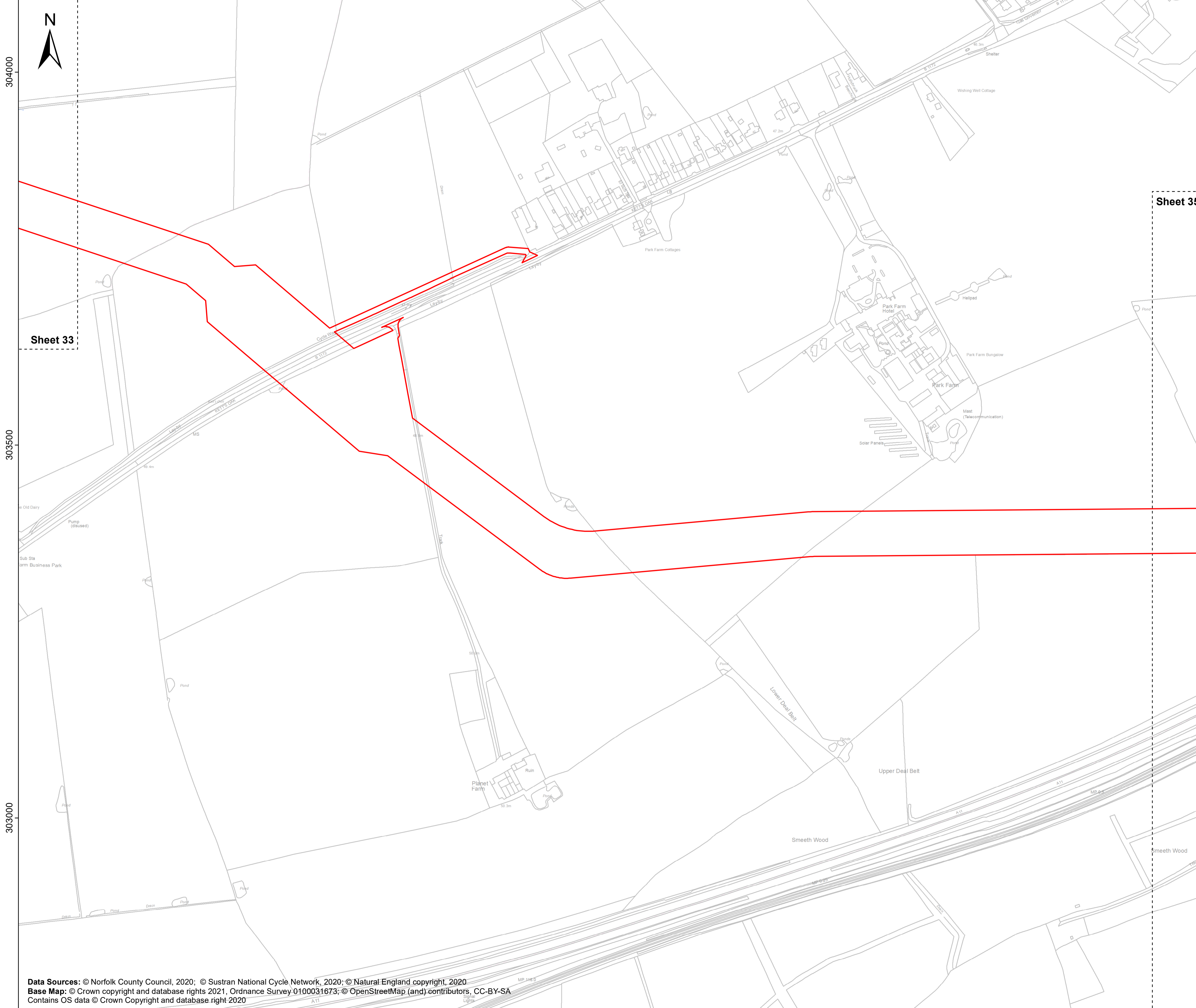
Data Sources: © Norfolk County Council, 2020; © Sustran National Cycle Network, 2020; © Natural England copyright, 2020
 Base Map: © Crown copyright and database rights 2021, Ordnance Survey 0100031673; © OpenStreetMap (and) contributors, CC-BY-SA
 Contains OS data © Crown Copyright and database right 2020



614000

614500

615000



Sheringham Shoal and Dudgeon Extension Projects

Title:
Public Rights of Way (to be temporarily stopped up) Plan
Sheet 34 of 40

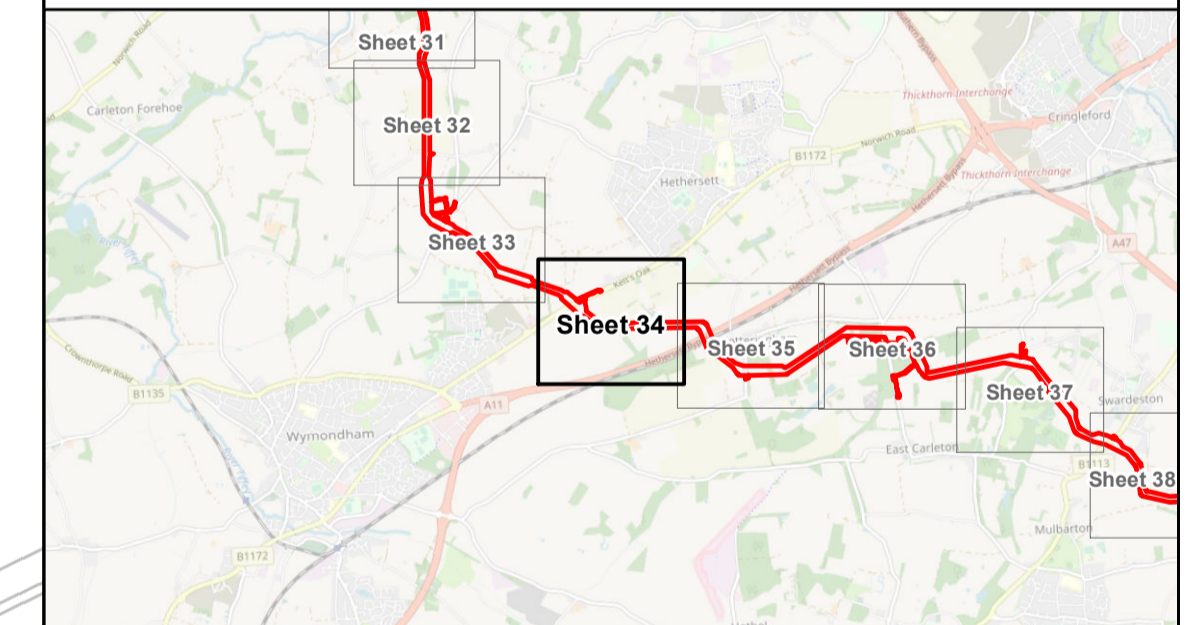
APFP Regulations Reference: 5(2)(k)
Application Doc. no.: 2.11

Legend:

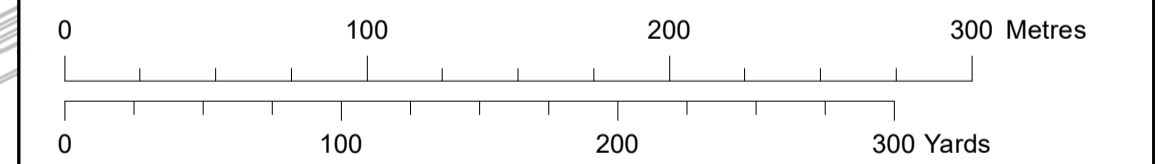
- Order Limits
- Sheet Boundary

Sheet 35

Sheet 33



Coordinate Reference System: British National Grid
Transformation WGS84: OSGB_1936_To_WGS_1984_7



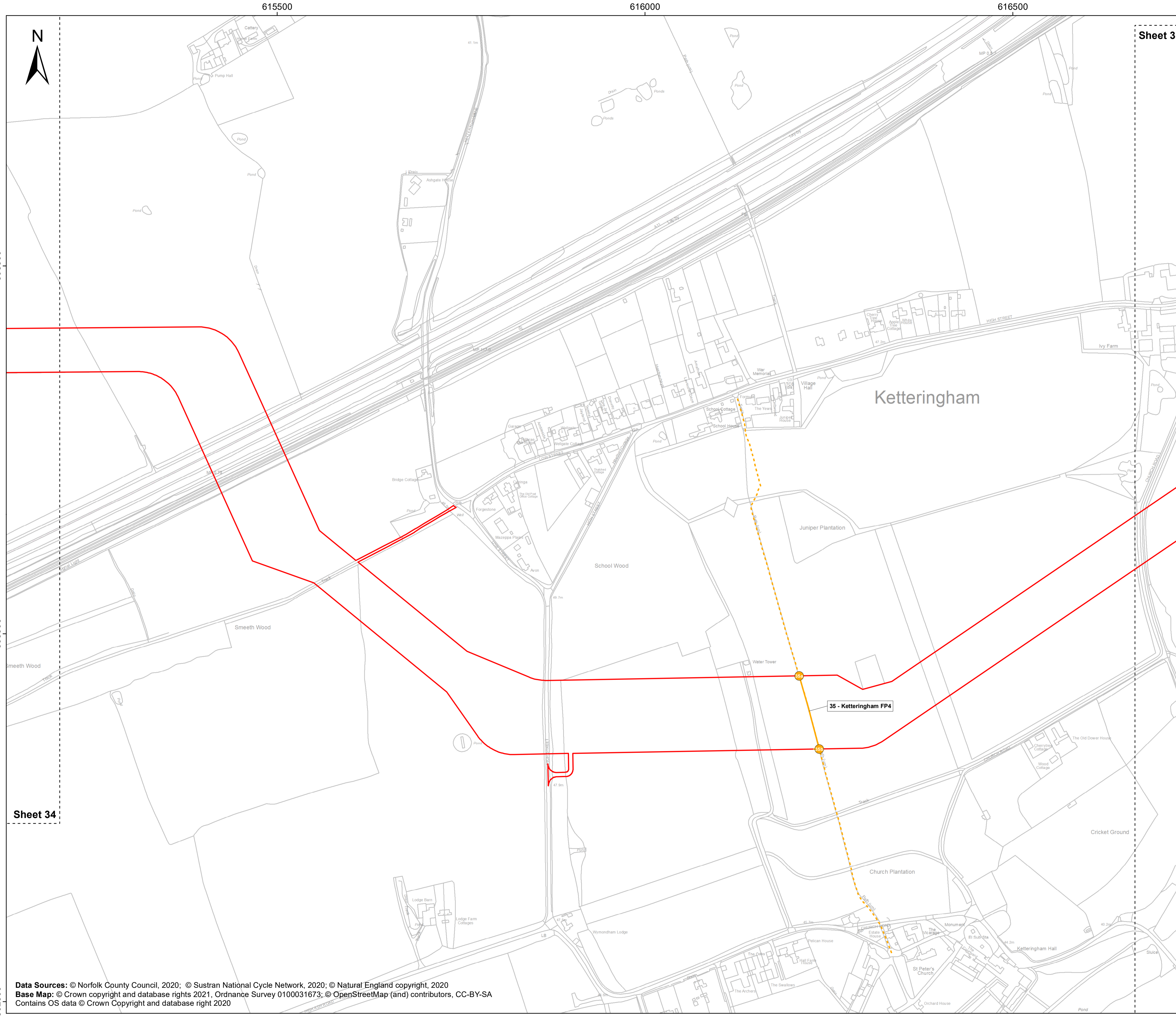
Scale: 1:2,500 Scale at size: A1

Equinor Doc. no.: C282-RH-Z-GA-00003

D	28/02/2023	Fourth Issue	DE	SM	SM
C	13/10/2022	Third Issue	GC	SM	SM
B	19/08/2022	Second Issue	GC	SM	SM
A	28/03/2022	First Issue	AZ	SM	SM
REV	DATE	STATUS	DRW	CHK	APR

Data Sources: © Norfolk County Council, 2020; © Sustran National Cycle Network, 2020; © Natural England copyright, 2020
Base Map: © Crown copyright and database rights 2021, Ordnance Survey 0100031673; © OpenStreetMap (and) contributors, CC-BY-SA
Contains OS data © Crown Copyright and database right 2020





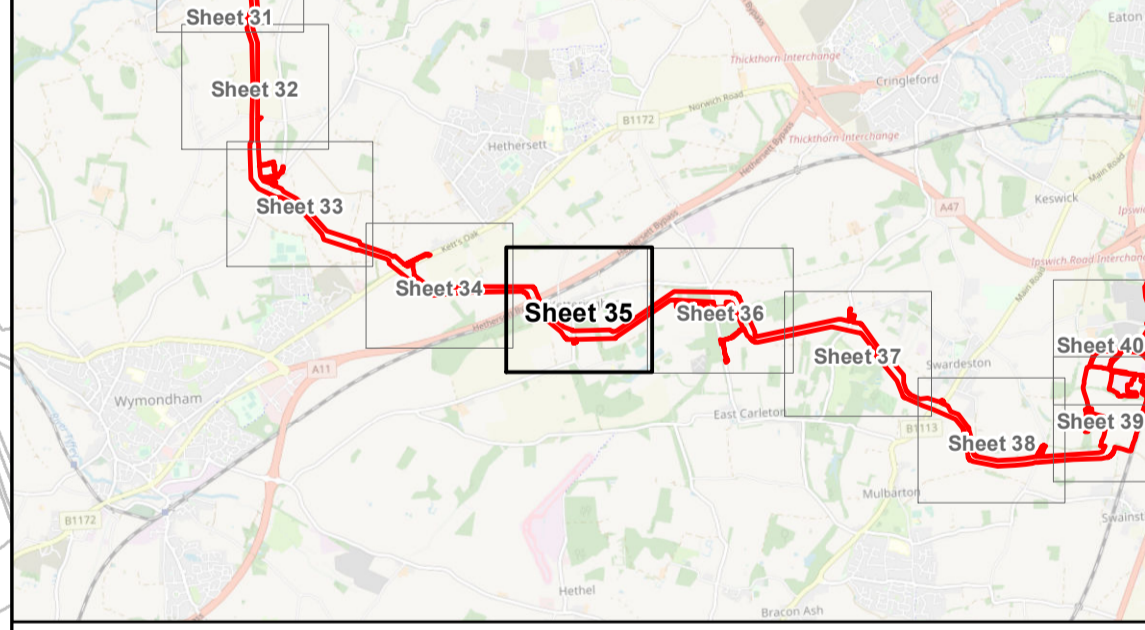
Sheet 35

Sheringham Shoal and Dudgeon Extension Projects

Title:
Public Rights of Way (to be temporarily stopped up) Plan
 Sheet 35 of 40

APFP Regulations Reference: 5(2)(k)
 Application Doc. no.: 2.11

- Legend:**
- Order Limits
 - Sheet Boundary
 - PRoW**
 - Footpath
 - PRoW to be temporarily stopped up**
 - Footpath
 - **PRoW to be temporarily stopped up - start and end points**
 - Footpath



Coordinate Reference System: British National Grid
 Transformation WGS84: OSGB_1936_To_WGS_1984_7

0 100 200 300 Metres
 0 100 200 300 Yards

Scale: 1:2,500 Scale at size: A1

Equinor Doc. no.: C282-RH-Z-GA-00003

REV	DATE	STATUS	DRW	CHK	APR
D	28/02/2023	Fourth Issue	DE	SM	SM
C	13/10/2022	Third Issue	GC	SM	SM
B	19/08/2022	Second Issue	GC	SM	SM
A	28/03/2022	First Issue	AZ	SM	SM

Data Sources: © Norfolk County Council, 2020; © Sustran National Cycle Network, 2020; © Natural England copyright, 2020
Base Map: © Crown copyright and database rights 2021, Ordnance Survey 0100031673; © OpenStreetMap (and) contributors, CC-BY-SA
 Contains OS data © Crown Copyright and database right 2020



617000

617500

618000



Sheringham Shoal and Dudgeon Extension Projects

Title:
Public Rights of Way (to be temporarily stopped up) Plan
Sheet 36 of 40

APFP Regulations Reference: 5(2)(k)
Application Doc. no.: 2.11

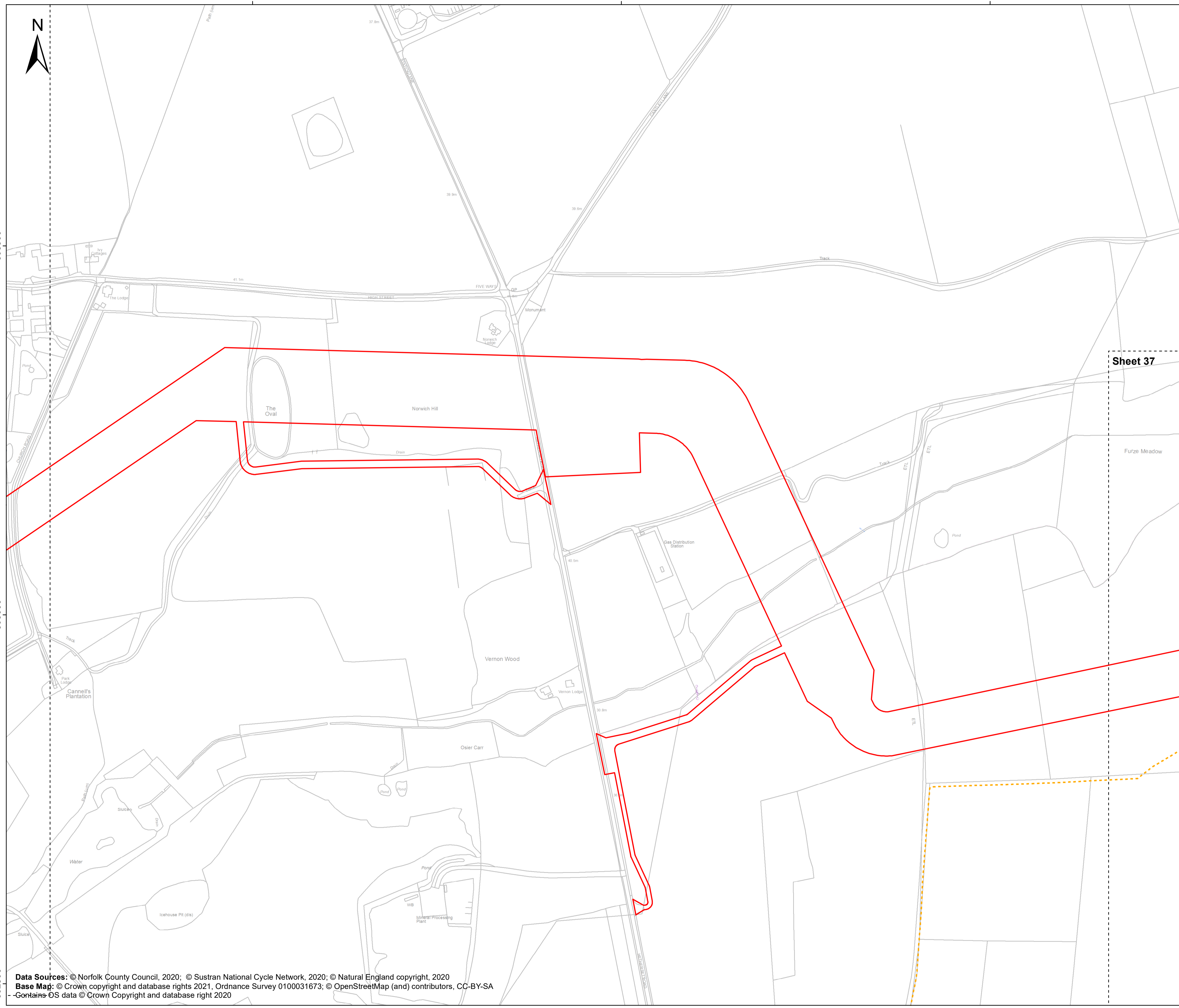
Legend:

- Order Limits
- Sheet Boundary
- PRoW**
- Footpath

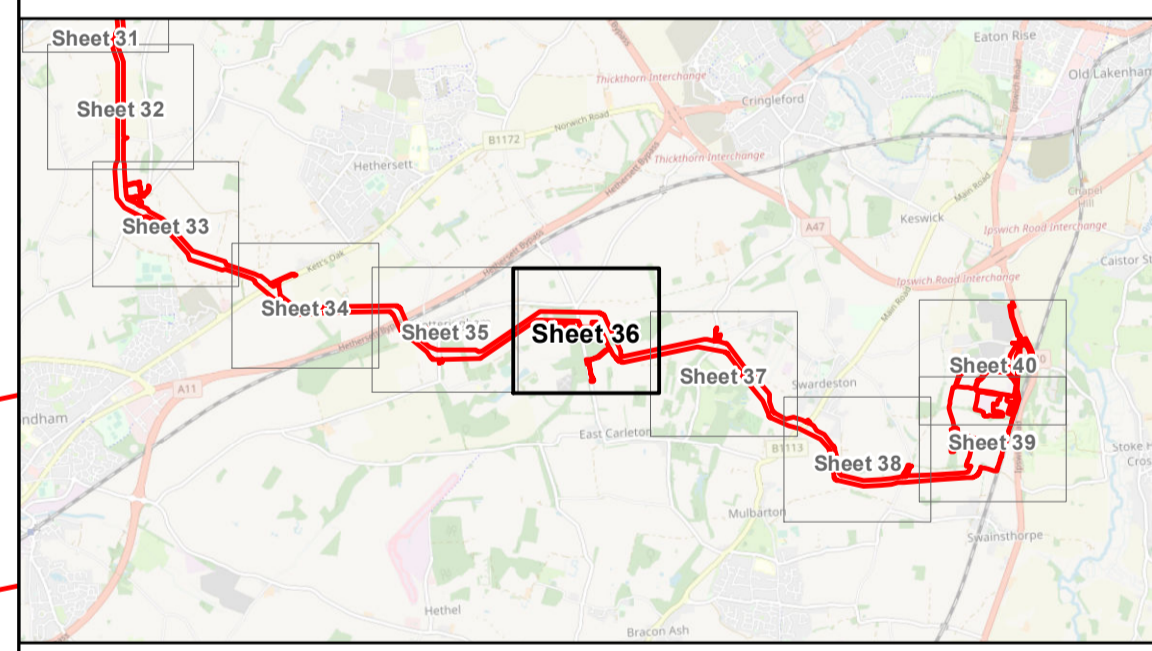
303500

303000

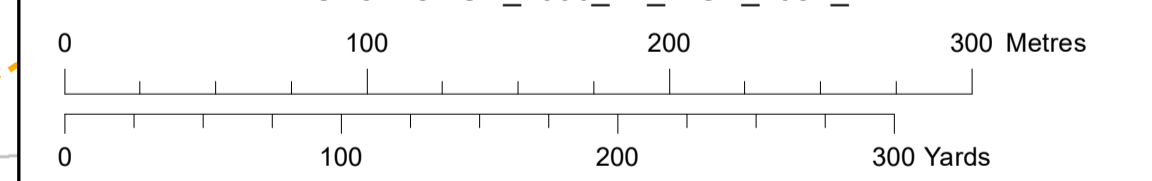
302500



Sheet 37



Coordinate Reference System: British National Grid
Transformation WGS84: OSGB_1936_To_WGS_1984_7



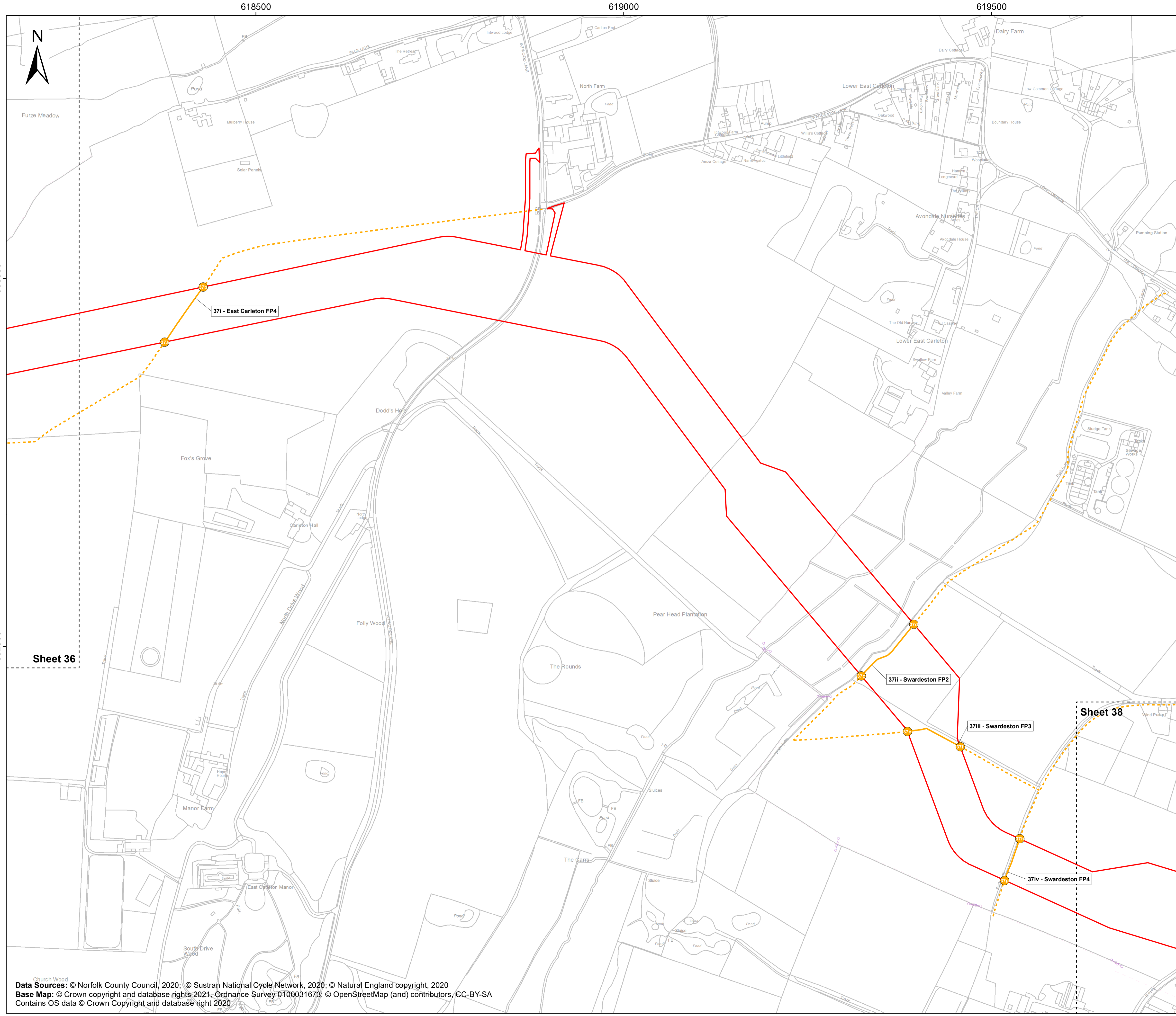
Scale: 1:2,500 Scale at size: A1

Equinor Doc. no.: C282-RH-Z-GA-00003

D	28/02/2023	Fourth Issue	DE	SM	SM
C	13/10/2022	Third Issue	GC	SM	SM
B	19/08/2022	Second Issue	GC	SM	SM
A	28/03/2022	First Issue	AZ	SM	SM
REV	DATE	STATUS	DRW	CHK	APR

Data Sources: © Norfolk County Council, 2020; © Sustran National Cycle Network, 2020; © Natural England copyright, 2020
 Base Map: © Crown copyright and database rights 2021, Ordnance Survey 0100031673; © OpenStreetMap (and) contributors, CC-BY-SA
 -Contains OS data © Crown Copyright and database right 2020



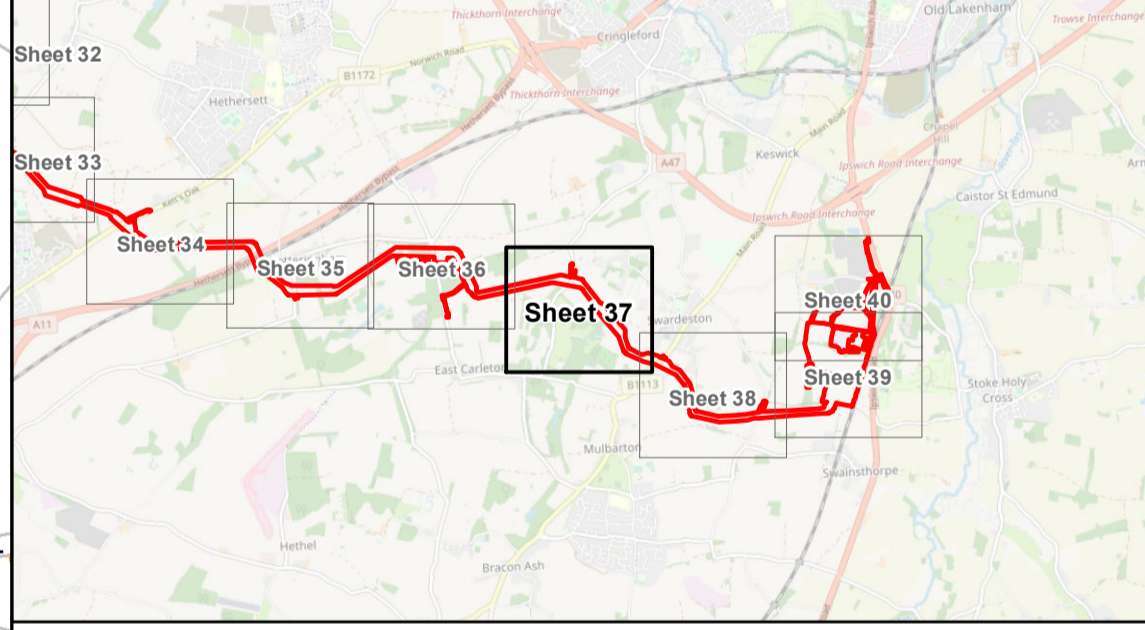


Sheringham Shoal and Dudgeon Extension Projects

Title:
Public Rights of Way (to be temporarily stopped up) Plan
Sheet 37 of 40

APFP Regulations Reference: 5(2)(k)
Application Doc. no.: 2.11

- Legend:**
- Order Limits
 - Sheet Boundary
 - PRoW**
 - Footpath
 - PRoW to be temporarily stopped up**
 - Footpath
 - PRoW to be temporarily stopped up - start and end points**
 - Footpath



Coordinate Reference System: British National Grid
Transformation WGS84: OSGB_1936_To_WGS_1984_7

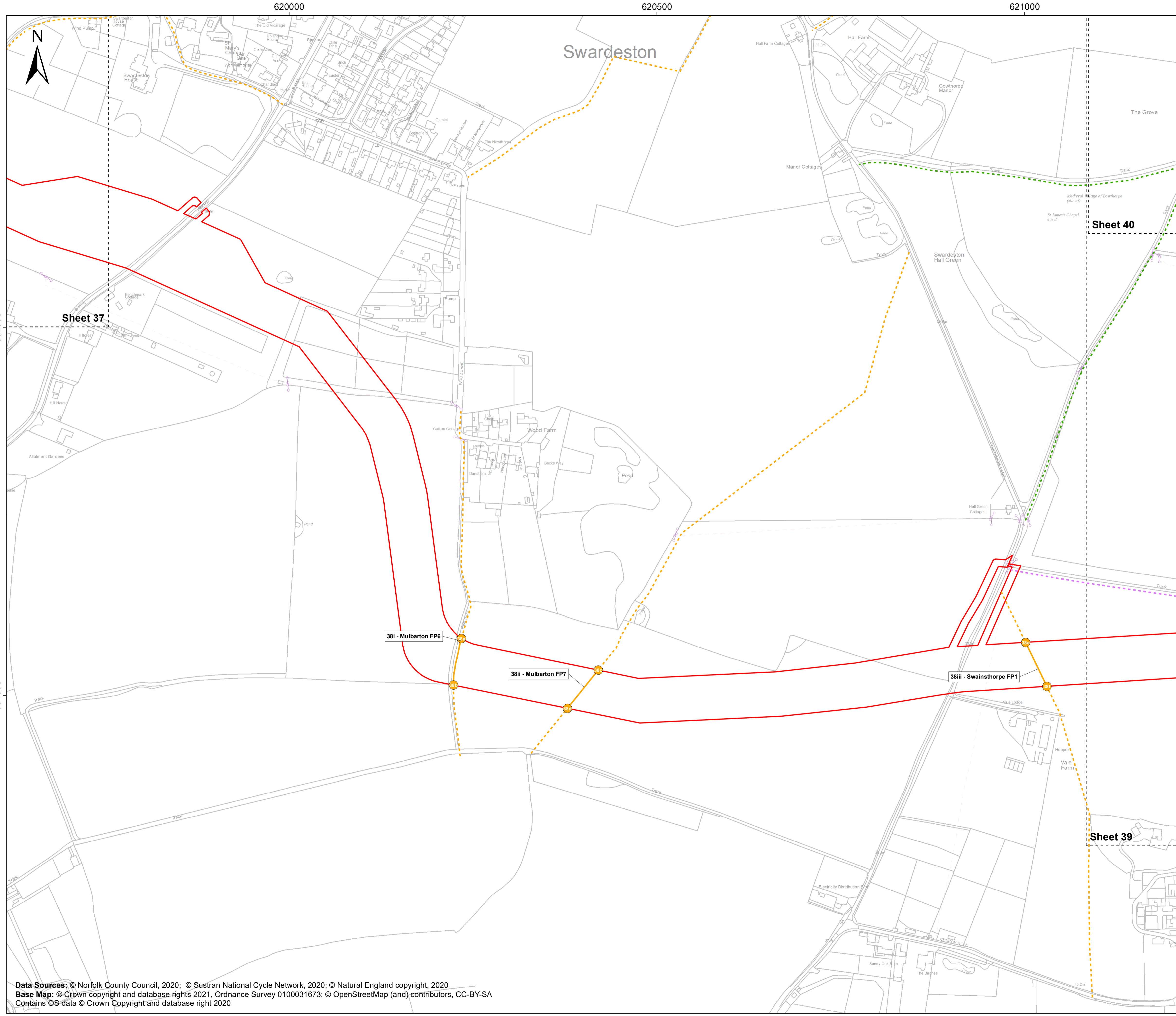
Scale: 1:2,500 Scale at size: A1

Equinor Doc. no.: C282-RH-Z-GA-00003

REV	DATE	STATUS	DRW	CHK	APR
D	28/02/2023	Fourth Issue	DE	SM	SM
C	13/10/2022	Third Issue	GC	SM	SM
B	19/08/2022	Second Issue	GC	SM	SM
A	28/03/2022	First Issue	AZ	SM	SM

Church Wood
Data Sources: © Norfolk County Council, 2020; © Sustran National Cycle Network, 2020; © Natural England copyright, 2020
Base Map: © Crown copyright and database rights 2021. Ordnance Survey 0100031673; © OpenStreetMap (and) contributors, CC-BY-SA
Contains OS data © Crown Copyright and database right 2020



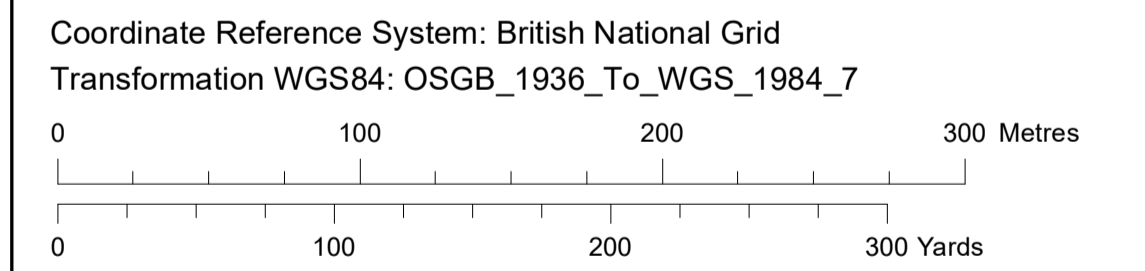
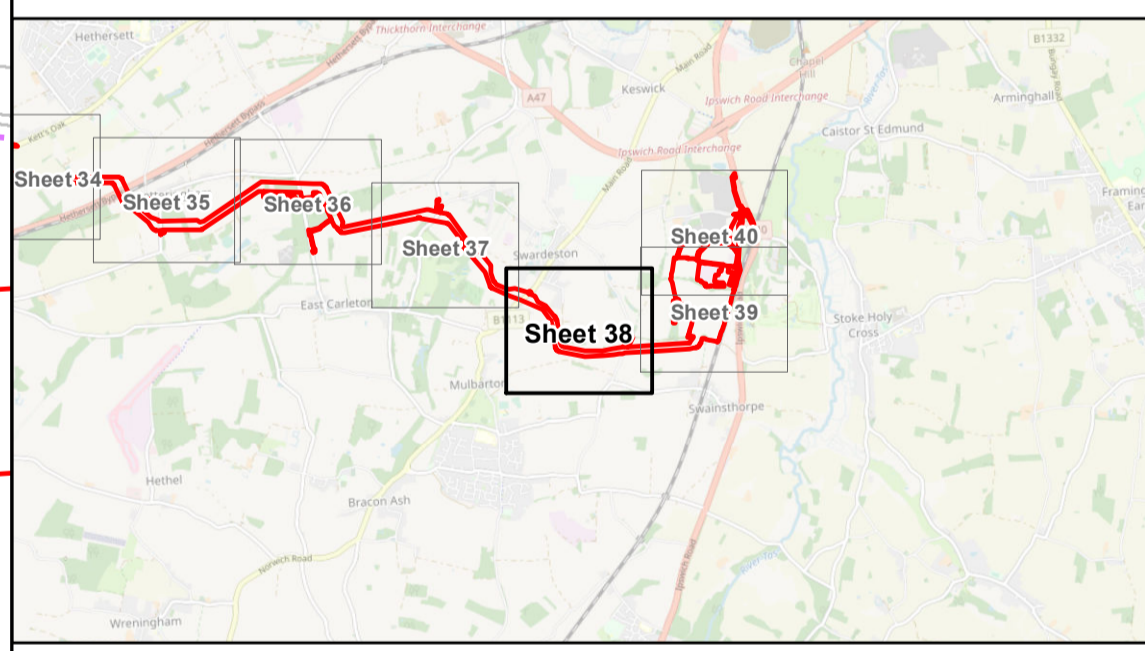


Sheringham Shoal and Dudgeon Extension Projects

Title:
Public Rights of Way (to be temporarily stopped up) Plan
Sheet 38 of 40

APFP Regulations Reference: 5(2)(k)
Application Doc. no.: 2.11

- Legend:
- Order Limits
 - Sheet Boundary
 - PRoW**
 - Bridleway
 - Footpath
 - Byway Open to All Traffic
 - PRoW to be temporarily stopped up**
 - Footpath
 - PRoW to be temporarily stopped up - start and end points**
 - Footpath



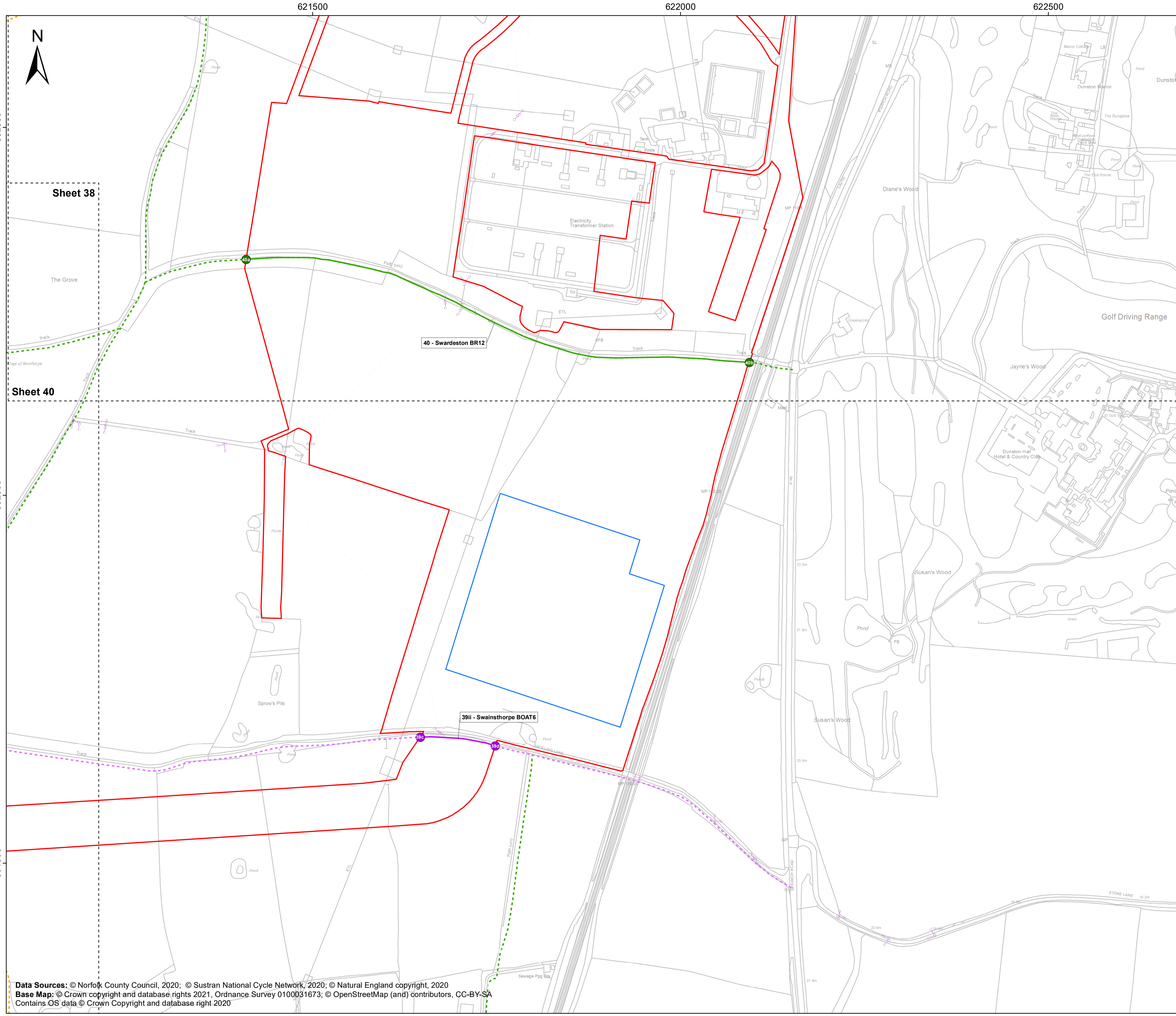
Scale: 1:2,500 Scale at size: A1

Equinor Doc. no.: C282-RH-Z-GA-00003

REV	DATE	STATUS	DRW	CHK	APR
D	28/02/2023	Fourth Issue	DE	SM	SM
C	13/10/2022	Third Issue	GC	SM	SM
B	19/08/2022	Second Issue	GC	SM	SM
A	28/03/2022	First Issue	AZ	SM	SM

Data Sources: © Norfolk County Council, 2020; © Sustran National Cycle Network, 2020; © Natural England copyright, 2020
Base Map: © Crown copyright and database rights 2021, Ordnance Survey 0100031673; © OpenStreetMap (and) contributors, CC-BY-SA
Contains OS data © Crown Copyright and database right 2020



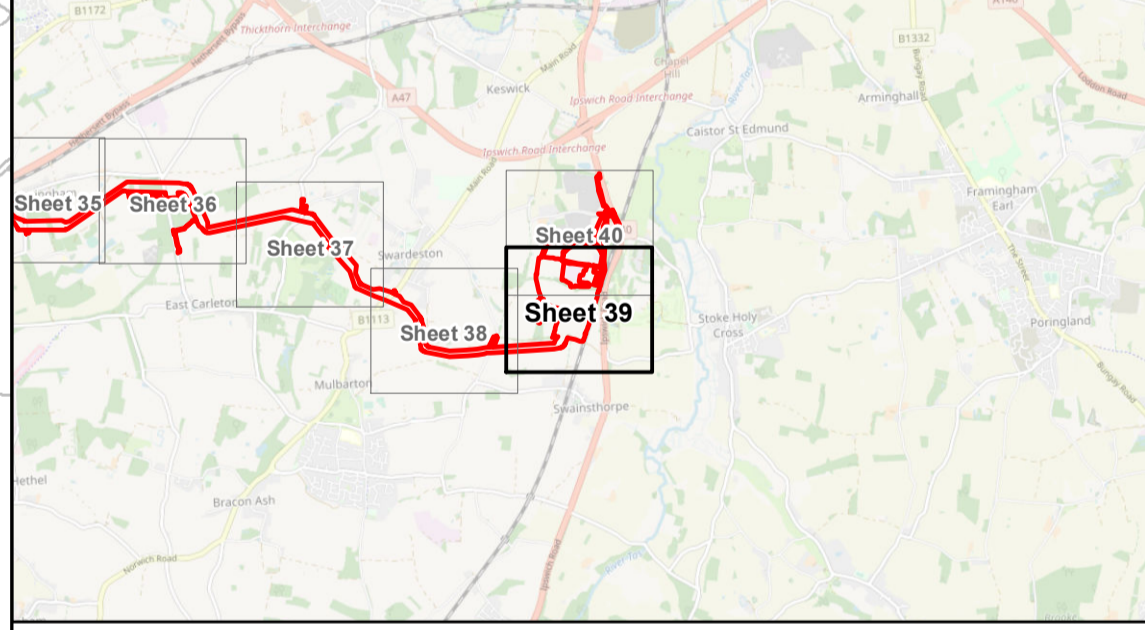


Sheringham Shoal and Dudgeon Extension Projects

Title: Public Rights of Way (to be temporarily stopped up) Plan
Sheet 39 of 40

APFP Regulations Reference: 5(2)(k)
Application Doc. no.: 2.11

- Legend:**
- Order Limits
 - Onshore Substation Site
 - Sheet Boundary
 - PRoW**
 - Bridleway
 - Footpath
 - Byway Open to All Traffic
 - PRoW to be temporarily stopped up**
 - Bridleway
 - Byway Open to All Traffic
 - PRoW to be temporarily stopped up - start and end points**
 - Bridleway
 - Byway Open to All Traffic



Coordinate Reference System: British National Grid
Transformation WGS84: OSGB_1936_To_WGS_1984_7

Scale: 1:2,500 Scale at size: A1

Equinor Doc. no.: C282-RH-Z-GA-00003

REV	DATE	STATUS	DRW	CHK	APR
D	28/02/2023	Fourth Issue	DE	SM	SM
C	13/10/2022	Third Issue	GC	SM	SM
B	19/08/2022	Second Issue	GC	SM	SM
A	28/03/2022	First Issue	AZ	SM	SM

Data Sources: © Norfolk County Council, 2020; © Sustran National Cycle Network, 2020; © Natural England copyright, 2020
Base Map: © Crown copyright and database rights 2021, Ordnance Survey 0100031673; © OpenStreetMap (and) contributors, CC-BY-SA
Contains OS data © Crown Copyright and database right 2020



621500

622000

622500



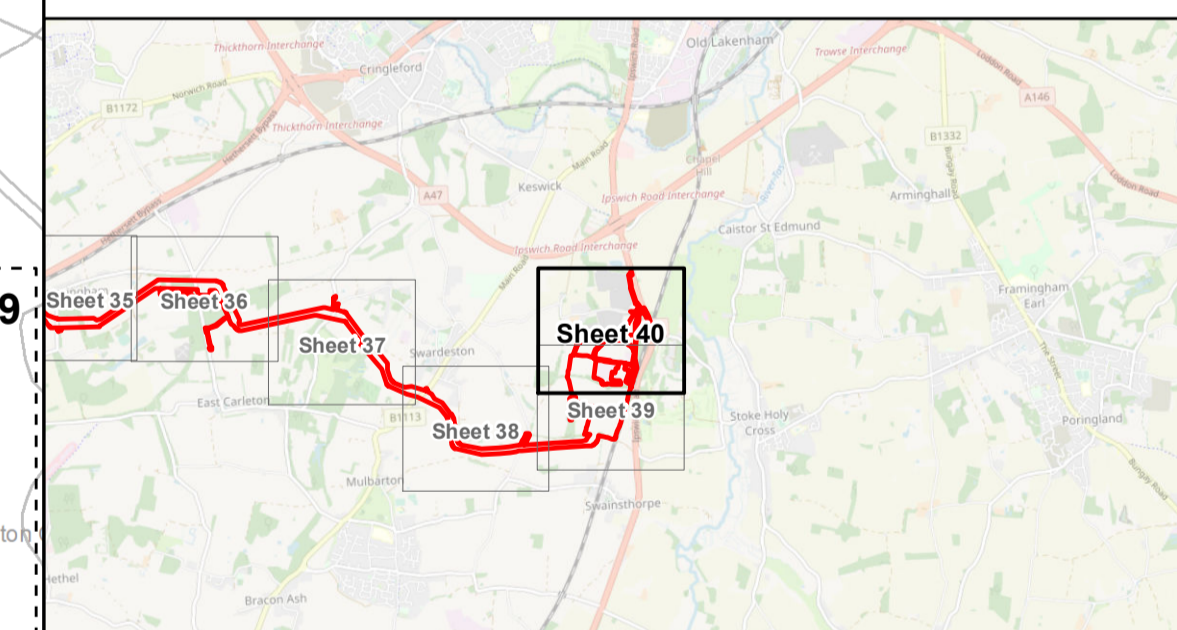
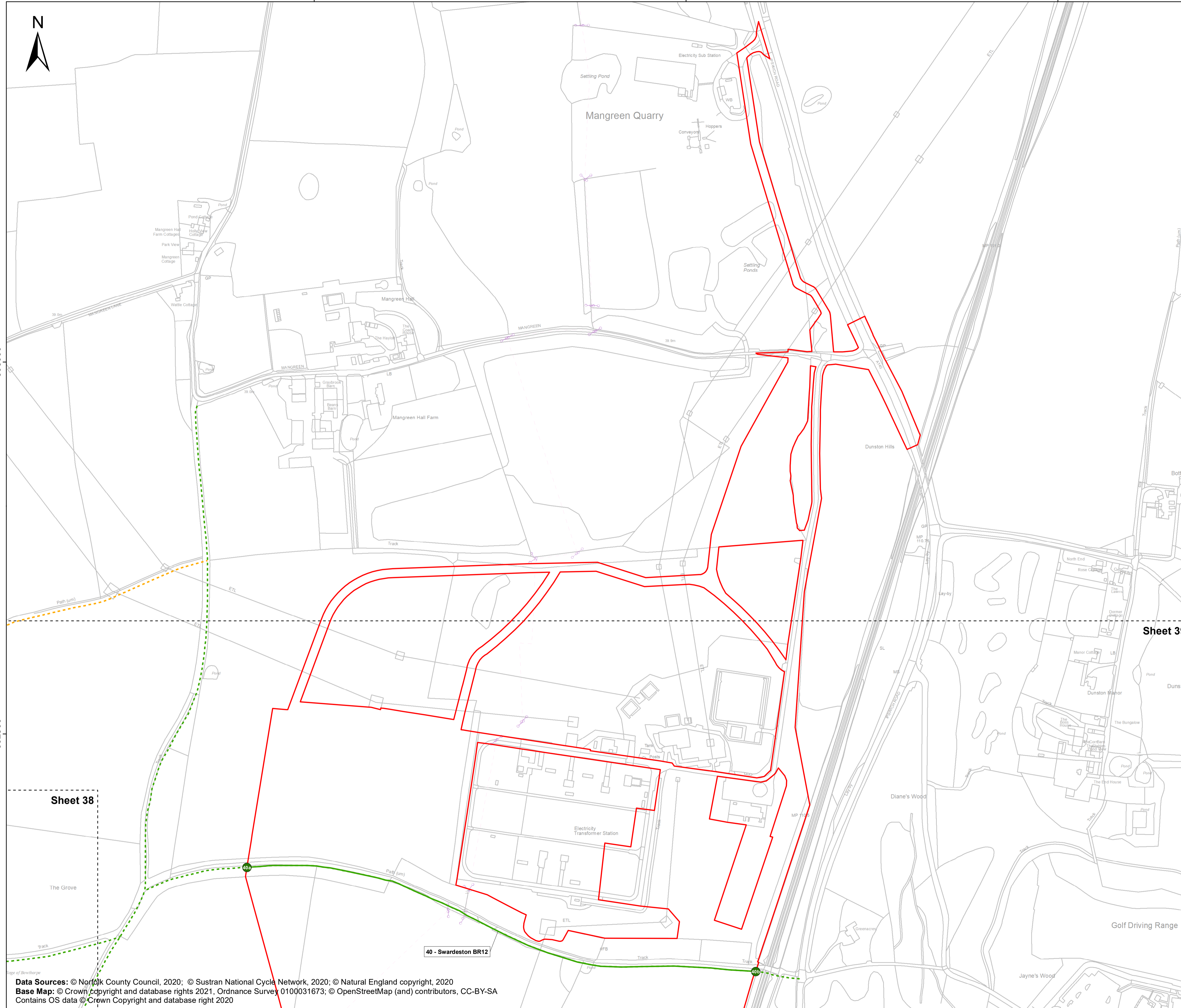
Sheringham Shoal and Dudgeon Extension Projects

Title:
Public Rights of Way (to be temporarily stopped up) Plan
Sheet 40 of 40

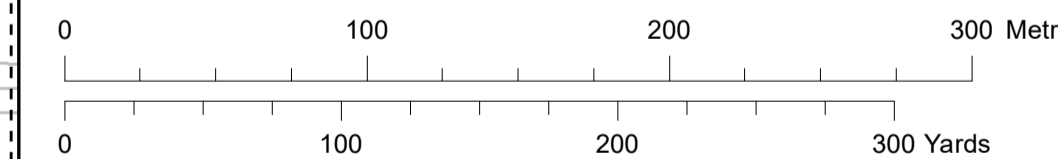
APFP Regulations Reference: 5(2)(k)
Application Doc. no.: 2.11

Legend:

- Order Limits
- Sheet Boundary
- PRoW**
- Bridleway
- Footpath
- PRoW to be temporarily stopped up**
- Bridleway
- PRoW to be temporarily stopped up - start and end points**
- Bridleway



Coordinate Reference System: British National Grid
Transformation WGS84: OSGB_1936_To_WGS_1984_7



Scale: 1:2,500 Scale at size: A1

Equinor Doc. no.: C282-RH-Z-GA-00003

D	28/02/2023	Fourth Issue	DE	SM	SM
C	13/10/2022	Third Issue	GC	SM	SM
B	19/08/2022	Second Issue	GC	SM	SM
A	28/03/2022	First Issue	AZ	SM	SM
REV	DATE	STATUS	DRW	CHK	APR

Data Sources: © Norfolk County Council, 2020; © Sustran National Cycle Network, 2020; © Natural England copyright, 2020
Base Map: © Crown copyright and database rights 2021, Ordnance Survey 0100031673; © OpenStreetMap (and) contributors, CC-BY-SA
Contains OS data © Crown Copyright and database right 2020

